



CONSTITUTION PIPELINE

*New York State Department of Environmental Conservation and  
U.S. Army Corps of Engineers  
Joint Application – Supplemental Information  
Constitution Pipeline  
Broome, Chenango, Delaware, [Otsego](#), and Schoharie Counties*

---

**ATTACHMENT E**

**WATERBODY AND WETLAND CROSSING SITE SPECIFIC DRAWINGS**

**Updated August 2014**



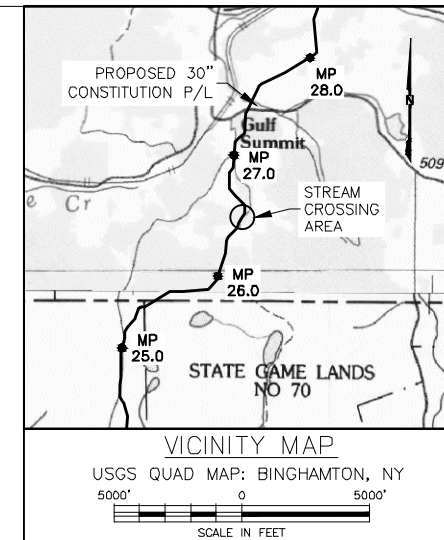
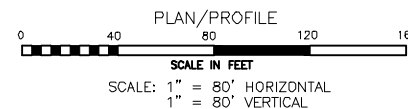
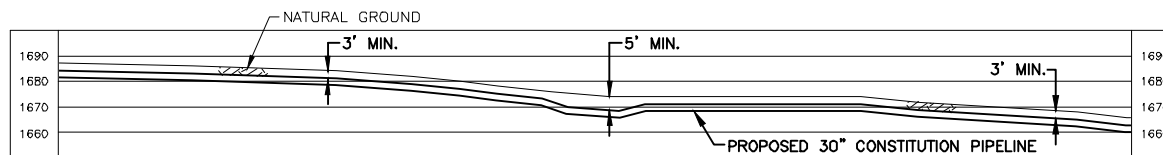
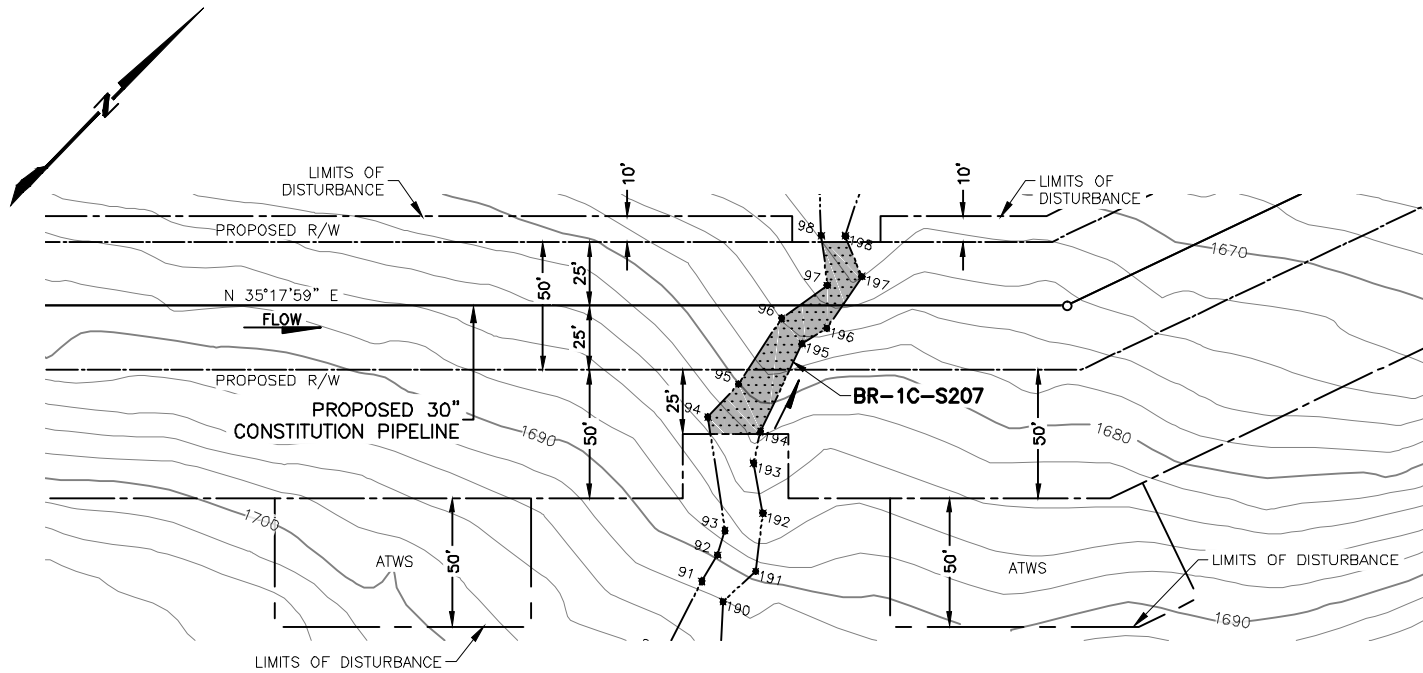
CONSTITUTION PIPELINE

*New York State Department of Environmental Conservation and  
U.S. Army Corps of Engineers  
Joint Application – Supplemental Information  
Constitution Pipeline  
Broome, Chenango, Delaware, [Otsego](#), and Schoharie Counties*

---

## **WATERBODIES**

**Updated August 2014**



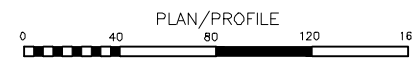
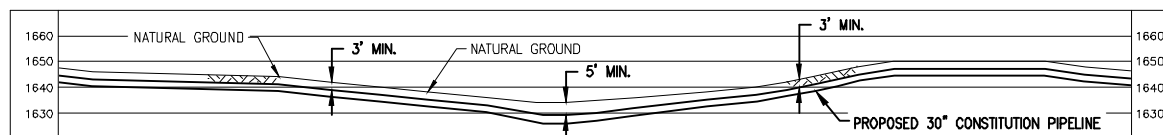
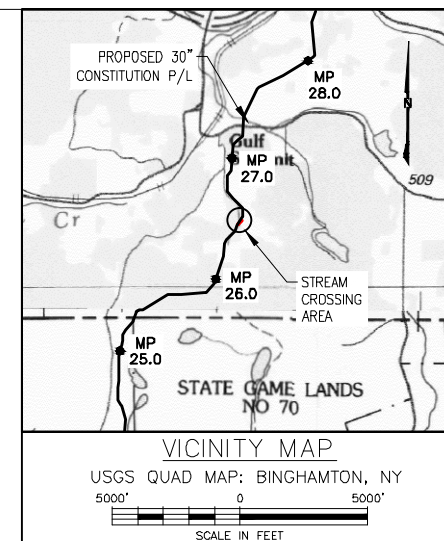
Waterbody ID	Waterbody Name	Flow Regime	Crossing Length (feet)	Stream Disturbance (acres)	State Water Quality Standard	NYSDEC Protected Stream (Y/N)	State Fishery Classification	Crossing Method	DRAWING NO.		REFERENCE TITLE		<div>PROPOSED 30" NATURAL GAS PIPELINE STREAM CROSSINGS BR-1C-S207 @ M.P. 26.37 TOWN OF SANFORD BROOME COUNTY, NEW YORK</div> <div>CONSTITUTION PIPELINE</div>								
									26-26-70/0001-27	ALIGNMENT SHEET											
				NO.					DATE	BY	REVISION DESCRIPTION	W.O. NO.					CHK.	APP.			
BR-1C-S207	UNT to Cascade Creek	Intermittent	17	0.03	D	N	N/A	Dry	0	11-01-13	GIE	ISSUE FOR USE	1110415	GIE	10-15-2013	ISSUED FOR 3D:	SCALE: 1" = 80'				
									1	03-10-13	GIE	REVISED - ISSUE FOR CLIENT REVIEW	1110415		CHECKED BY:	DATE:	ISSUED FOR CONSTRUCTION:				
									2	04-04-14	GIE	ISSUE FOR USE	1110415		APPROVED BY:	DATE:	DRAWING NUMBER:	26-09-85/BR-1C-S207-1-4			
									3	07-07-14	GIE	ISSUE FOR CLIENT REVIEW	1110415								
									4	07-21-14	GIE	ISSUE FOR USE	1110415								
																	DRAWING NO. 26-09-85/BR-1C-S207-1-4 SHEET 56 OF 220				



APPLICATION NO.: NAN-2012-00449-UBR

CONSTITUTION PIPELINE COMPANY, LLC.  
ACOE & NYSDEC JOINT PERMIT  
PROPOSED 30" NATURAL GAS PIPELINE  
STREAM CROSSINGS BR-1C-S207 @ M.P. 26.37  
TOWN OF SANFORD  
BROOME COUNTY, NEW YORK

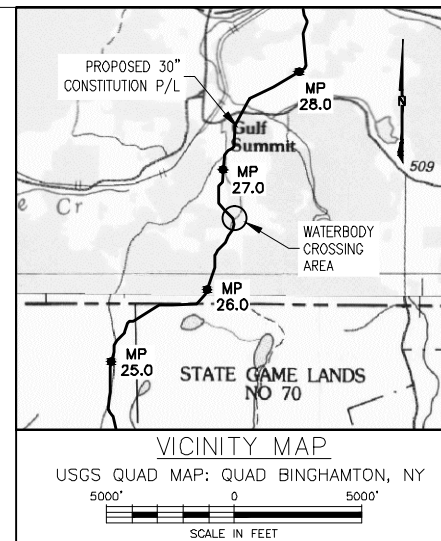
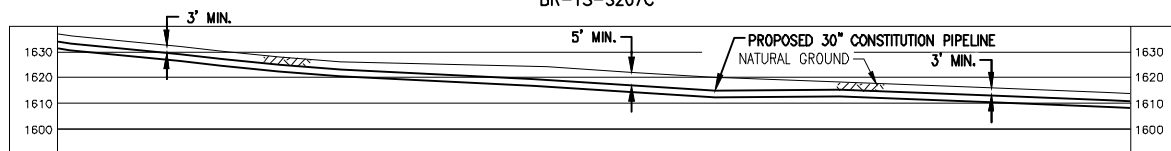
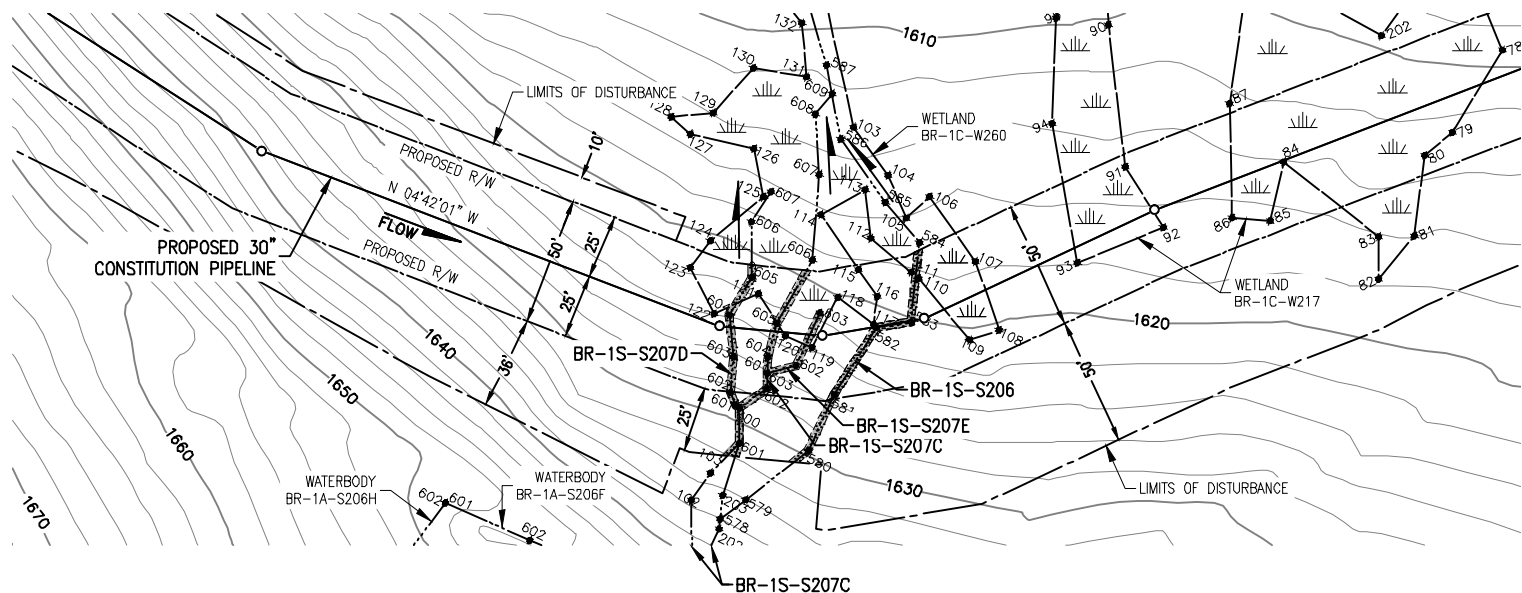




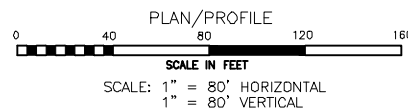
SCALE: 1" = 80' HORIZONTAL  
1" = 80' VERTICAL

Waterbody ID	Waterbody Name	Flow Regime	Crossing Length (feet)	Stream Disturbance (acres)	State Water Quality Standard	NYSDEC Protected Stream (Y/N)	State Fishery Classification	Crossing Method	SCALE IN FEET 1" = 80' HORIZONTAL 1" = 80' VERTICAL										CONSTITUTION PIPELINE COMPANY, LLC. ACOE & NYSDEC JOINT PERMIT PROPOSED 30" NATURAL GAS PIPELINE STREAM CROSSING BR-1C-S230 AND BR-1C-S230A @ MP 26.48 TOWN OF SANFORD BROOME COUNTY, NEW YORK			
									DRAWING NO. 26-26-70/0001-027					REFERENCE TITLE ALIGNMENT SHEET								
									NO.	DATE	BY	REVISION DESCRIPTION			W.O. NO.	CHK.	APP.	DRAWN BY: GIE				
BR-1C-S230	Unit To Cascade Creek	Ephemeral	10	0.02	D	N	N/A	Dry	8	02-29-14	GIE	ISSUED FOR CLIENT REVIEW	1110415	<div>CHECKED BY:</div> <div>DATE:</div> <div>ISSUED FOR CONSTRUCTION</div>	<div>DRAWING NUMBER: 26-09-85/BR-1C-S230-1-2</div> <div>SHEET 57 OF 220</div>							
BR-1C-S230A	Unit To Cascade Creek	Ephemeral	3	0.01	D	N	N/A	Dry	0	03-18-14	GIE	REVISED - ISSUED FOR CLIENT REVIEW	1110415									
									0	04-04-14	GIE	ISSUE FOR USE	1110415									
									1	07-07-14	GIE	ISSUE FOR CLIENT REVIEW	1110415									
									2	07-28-14	GIE	ISSUE FOR USE	1110415									





Waterbody ID	Waterbody Name	Flow Regime	Crossing Length (feet)	Stream Disturbance (acres)	State Water Quality Standard	NYSDEC Protected Stream (Y/N)	State Fishery Classification	Crossing Method
BR-1S-S207D	UNT to Cascade Creek	Ephemeral	3	0.01	D	N	N/A	Dry
BR-1S-S207C	UNT to Cascade Creek	Perennial	3	0.01	D	N	N/A	Dry
BR-1S-S207E	UNT to Cascade Creek	Ephemeral	3	0.01	D	N	N/A	Dry
BR-1S-S206	UNT to Cascade Creek	Intermittent	15	0.01	D	N	N/A	Dry



DRAWING NO.		REFERENCE TITLE	
26-26-70/0001-27		ALIGNMENT SHEET	
NO.	DATE	BY	REVISION DESCRIPTION
A	02-24-14	GE	ISSUED FOR CLIENT REVIEW
B	03-18-14	GE	REVISED - ISSUED FOR CLIENT REVIEW
0	04-04-14	GE	ISSUE FOR USE
1	07-07-14	GE	ISSUE FOR CLIENT REVIEW
2	07-24-14	GE	ISSUE FOR USE

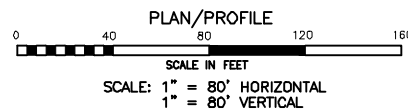
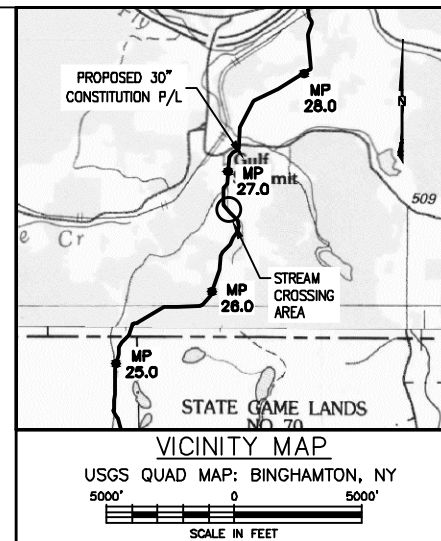
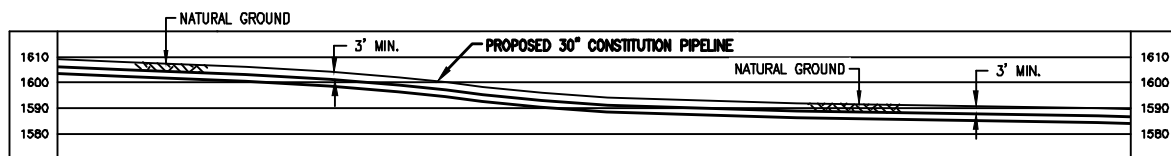
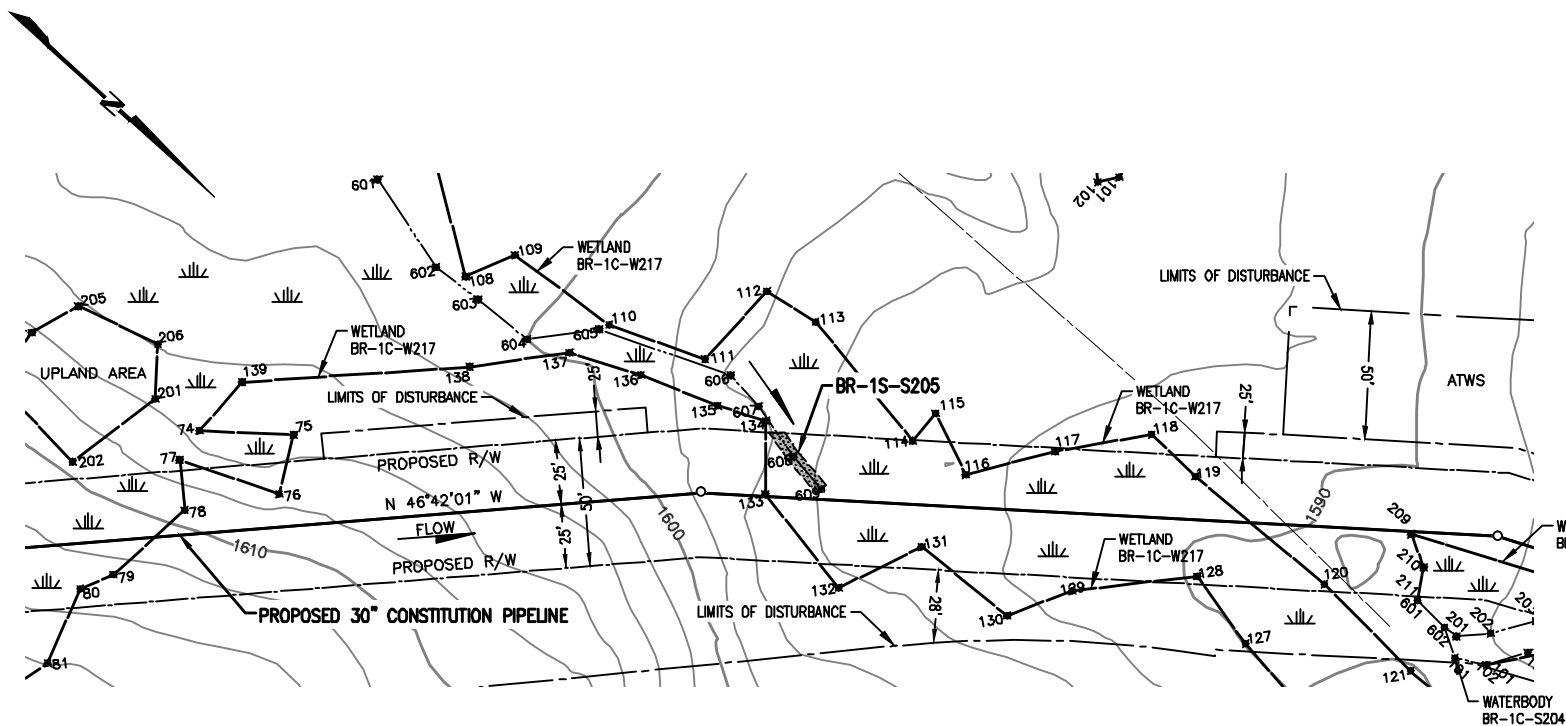
APPLICATION NO.: NAN-2012-00449-UBR



CONSTITUTION PIPELINE COMPANY, LLC.  
ACOE & NYSDEC JOINT PERMIT  
PROPOSED 30" NATURAL GAS PIPELINE  
STREAM CROSSING BR-1S-S207D, BR-1S-S207C,  
BR-1S-S207E AND BR-1S-S206 @ M.P. 26.58  
TOWN OF SANFORD BROOME COUNTY, NEW YORK



DRAWN BY: GIE	DATE: 02-24-2014	ISSUED FOR BID:	SCALE: 1" = 80'
CHECKED BY:	DATE:	ISSUED FOR CONSTRUCTION	
APPROVED BY:	DATE:	DRAWING NUMBER: 26-20-85/BR-1S-S206-1-2	SHEET 58 OF 220
WO: 1110415			



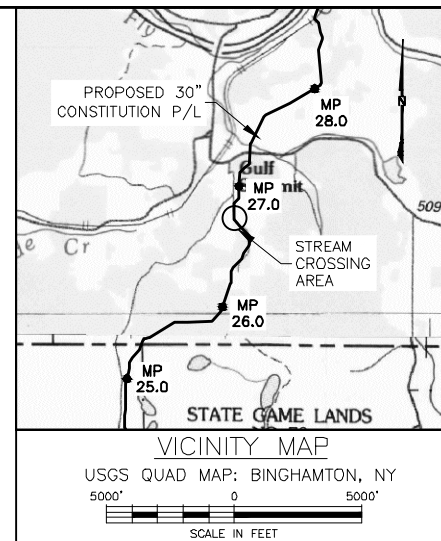
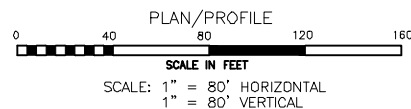
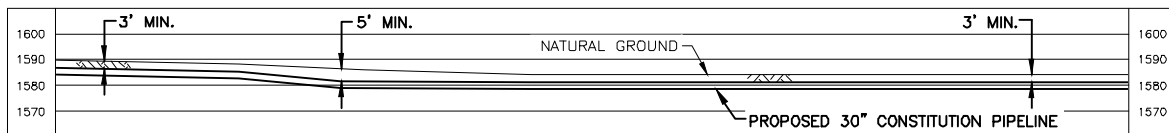
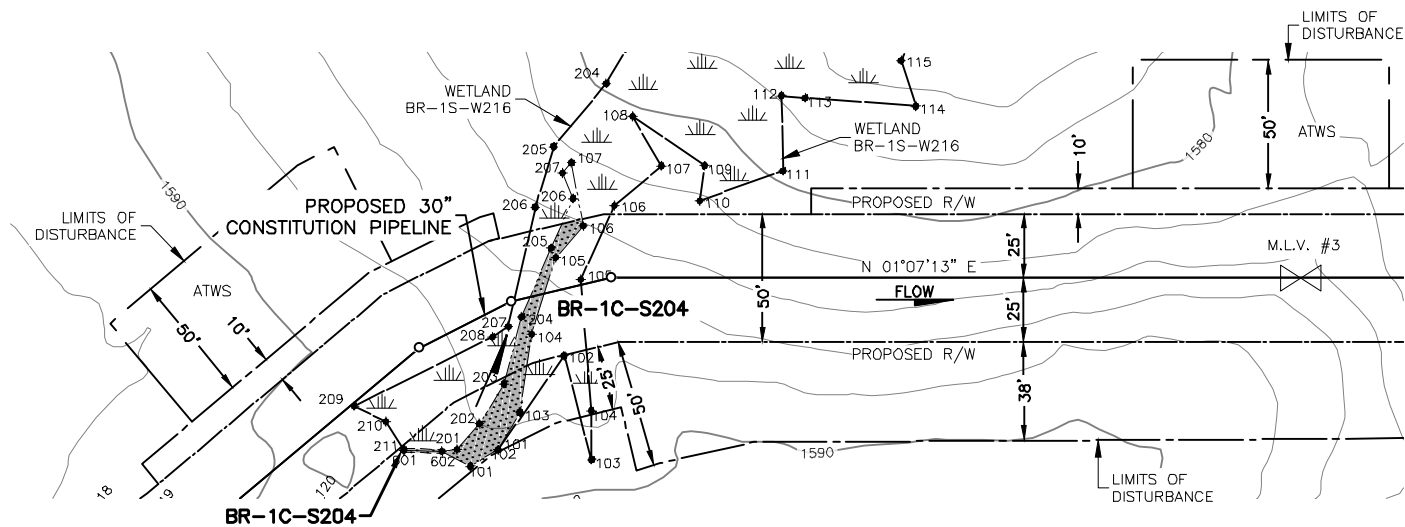
APPLICATION NO.: NAN-2012-00449-UBR



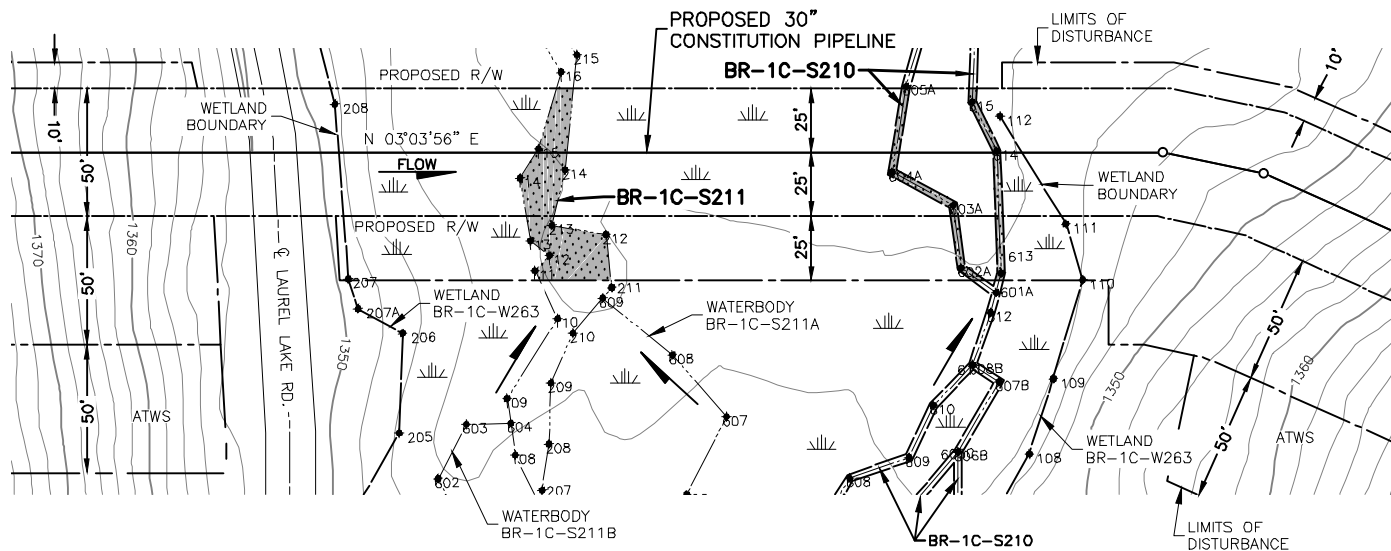
CONSTITUTION PIPELINE COMPANY, LLC.  
ACOE & NYSDEC JOINT PERMIT  
PROPOSED 30" NATURAL GAS PIPELINE  
STREAM CROSSING BR-1S-S205 @ M.P. 26.68  
TOWN OF SANFORD  
BROOME COUNTY, NEW YORK

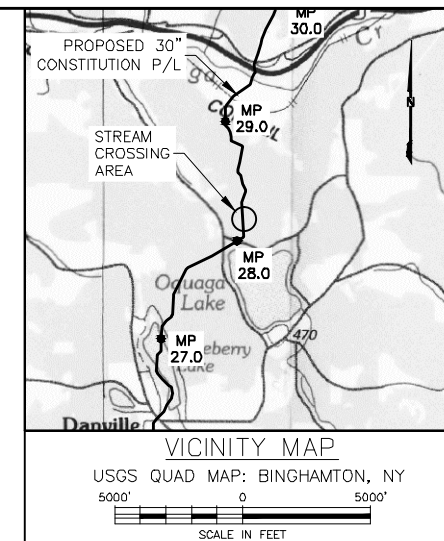
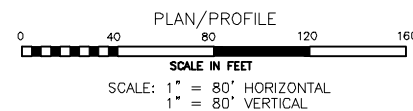
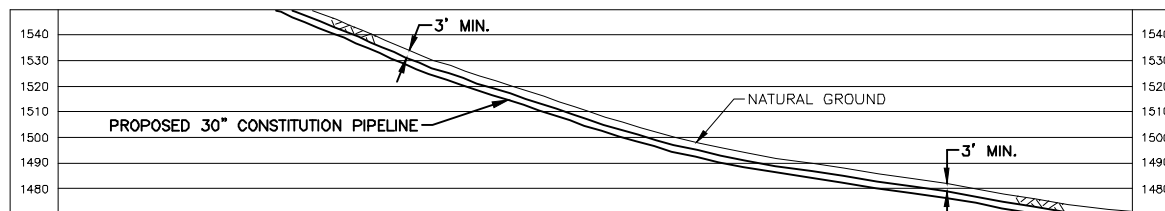
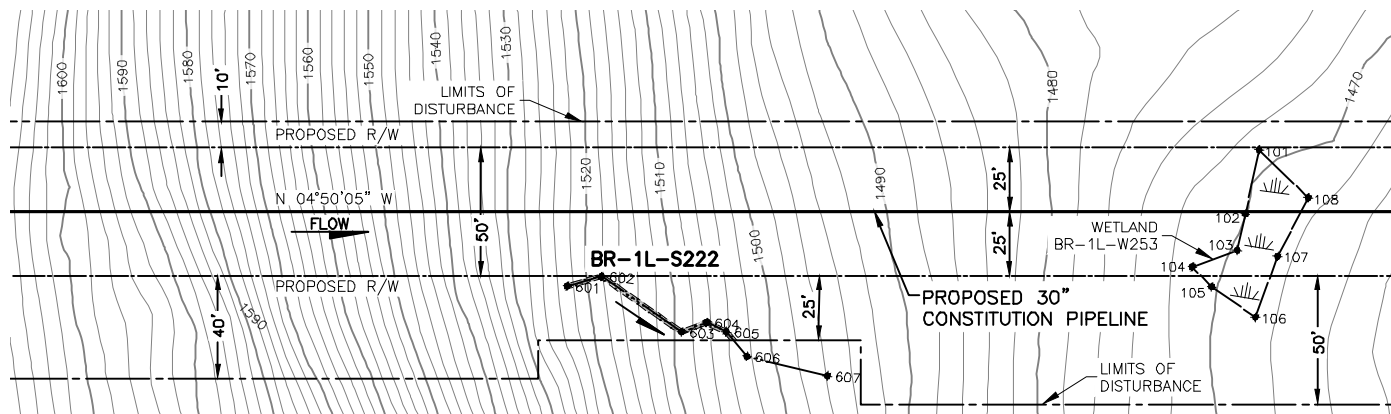


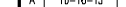
Waterbody ID	Waterbody Name	Flow Regime	Crossing Length (feet)	Stream Disturbance (acres)	State Water Quality Standard	NYSDEC Protected Stream (Y/N)	State Fishery Classification	Crossing Method	DRAWING NO.	REFERENCE TITLE	NO.	DATE	BY	REVISION DESCRIPTION	W.O. NO.	CHK.	APP.	DRAWN BY:	DATE:	ISSUED FOR:	SCALE:
BR-1S-S205	Unit To Cascade Creek	Intermittent	0	0.01	D	N	N/A	N/A	26-26-70/0001-28	ALIGNMENT SHEET	A	02-24-14	GE	ISSUED FOR CLIENT REVIEW	1110415			GIE	02-24-2014	ISSUED FOR BID:	1" = 80'
											B	03-18-14	GE	REVISED - ISSUED FOR CLIENT REVIEW	1110415			CHECKED BY:	DATE:	ISSUED FOR CONSTRUCTION	
											C	04-04-14	GE	ISSUE FOR USE	1110415			APPROVED BY:	DATE:	DRAWING NUMBER:	
											D	07-07-14	GE	ISSUE FOR CLIENT REVIEW	1110415					26-09-85/BR-1S-S205-1-2	SHEET 59
											E	07-21-14	GE	ISSUE FOR USE	1110415			W.O. 1110415			OF 220



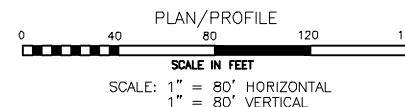
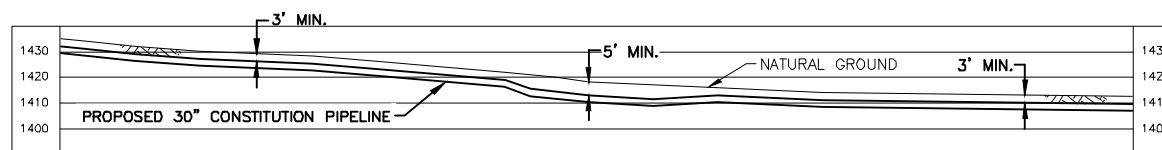
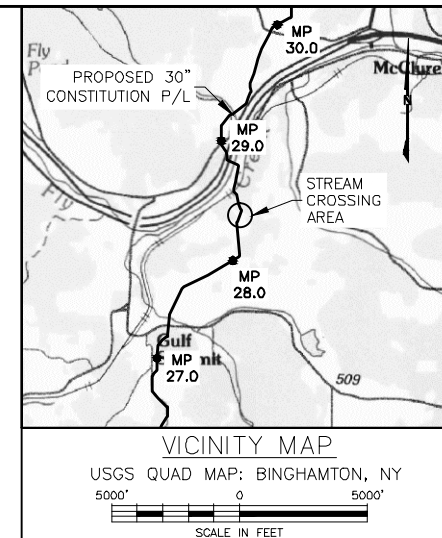
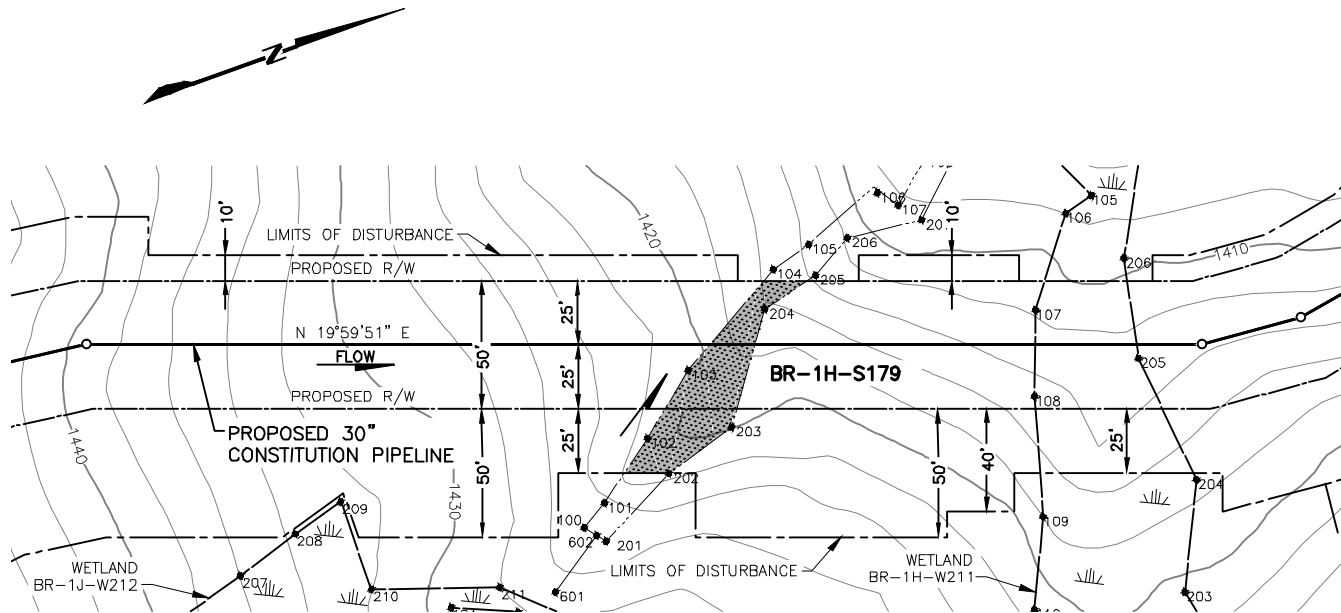
Waterbody ID	Waterbody Name	Flow Regime	Crossing Length (feet)	Stream Disturbance (acres)	State Water Quality Standard	NYSDEC Protected Stream (Y/N)	State Fishery Classification	Crossing Method	DRAWING NO.		REFERENCE TITLE		<div>PROPOSED "J" NATURAL GAS PIPELINE STREAM CROSSING BR-1C-S204 @ M.P. 26.74 TOWN OF SANFORD BROOME COUNTY, NEW YORK</div> <div>CONSTITUTION PIPELINE</div>									
									26-26-70/0001-28		ALIGNMENT SHEET											
				NO.					DATE	BY	REVISION DESCRIPTION		W.O. NO.	CHK.	APP.	DRAWN BY: GIE	DATE: 10-16-2013	ISSUED FOR 31D:		SCALE: 1" = 80'		
BR-1C-S204	UNT to Cascade Creek	Intermittent	6	0.02	D	N	N/A	Dry	0	10-31-13	GE	ISSUE FOR USE	1110415									
									1	03-11-13	GE	REVISED - ISSUED FOR CLIENT REVIEW	1110415									
									2	04-04-14	GE	ISSUE FOR USE	1110415									
									3	07-07-14	GE	ISSUE FOR CLIENT REVIEW	1110415									
									4	07-21-14	GE	ISSUE FOR USE	1110415									
									CHECKED BY:		DATE:	ISSUED FOR CONSTRUCTION										
									APPROVED BY: 3		DATE:	DRAWING NUMBER: 26-09-85/BR-1C-S204-1-4		SHEET 60 OF 220								





Waterbody ID	Waterbody Name	Flow Regime	Crossing Length (feet)	Stream Disturbance (acres)	State Water Quality Standard	NYSDEC Protected Stream (Y/N)	State Fishery Classification	Crossing Method	DRAWING NO.		REFERENCE TITLE		PROPOSED 30" NATURAL GAS PIPELINE STREAM CROSSING BR-1L-S222 @ M.P. 28.19 TOWN OF SANFORD BROOME COUNTY, NEW YORK						
				26-26-70/0001-29					ALIGNMENT SHEET		CONSTRUCTION PIPELINE								
				NO.					DATE	BY	REVISION DESCRIPTION	W.O. NO.	CHK.	APP.	DRAWN BY:	DATE:	ISSUED FOR:	SCALE:	
BR-1L-S222	UNT to Fly Creek	Ephemeral	0		D	N	N/A	N/A	A	10-16-13	GIE	ISSUED FOR CLIENT REVIEW	1110415			CHECKED BY:	DATE:	ISSUED FOR CONSTRUCTION	26-09-85/BR-1L-S222-1-2
									0	11-01-13	GIE	ISSUE FOR USE	1110415			APPROVED BY:	DATE:	DRAWING NUMBER:	
									1	07-07-14	GIE	ISSUE FOR CLIENT REVIEW	1110415			W.O.:	1110415		
									2	07-22-14	GIE	ISSUE FOR USE	1110415						
SHEET 61 OF 220																			






APPLICATION NO.: NAN-2012-00449-UBR

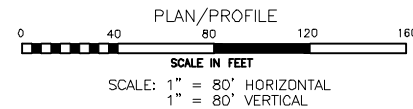
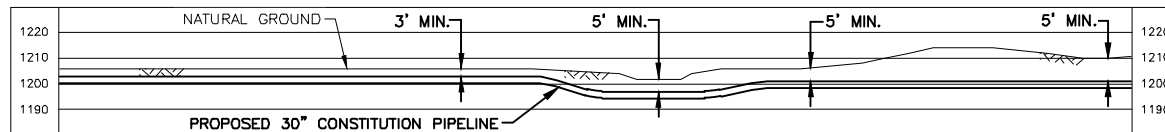
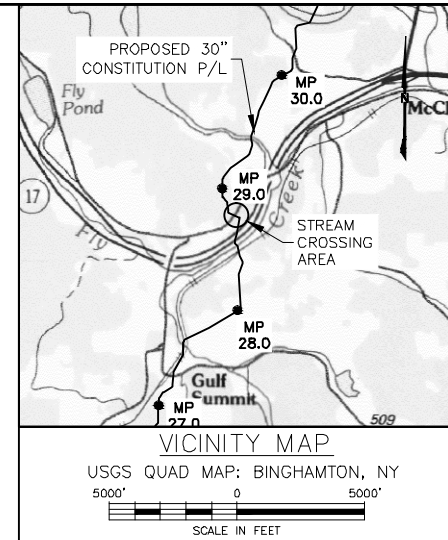
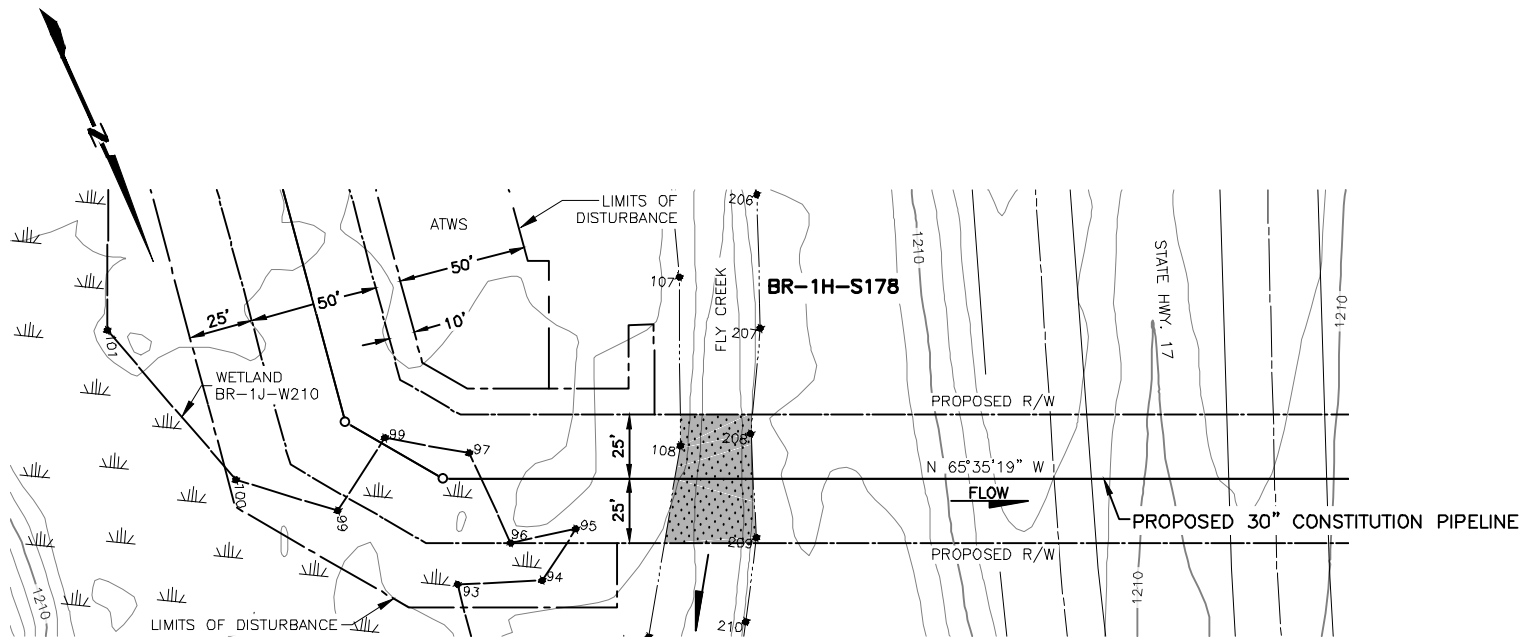


CONSTITUTION PIPELINE COMPANY, LLC.  
ACOE & NYSDEC JOINT PERMIT  
PROPOSED 30" NATURAL GAS PIPELINE  
STREAM CROSSING BR-1H-S179 @ M.P. 28.36  
TOWN OF SANFORD  
BROOME COUNTY, NEW YORK



Waterbody ID	Waterbody Name	Flow Regime	Crossing Length (feet)	Stream Disturbance (acres)	State Water Quality Standard	NYSDEC Protected Stream (Y/N)	State Fishery Classification	Crossing Method	DRAWING NO.		REFERENCE TITLE		PROPOSED 30" NATURAL GAS PIPELINE STREAM CROSSING BR-1H-S179 @ M.P. 28.36 TOWN OF SANFORD BROOME COUNTY, NEW YORK							
									26-26-70/0001-29		ALIGNMENT SHEET									
				NO.					DATE	3"	REVISION DESCRIPTION		W.O. NO.	CHK.	APP.	DRAWN BY: GIE	DATE: 07-10-2013	ISSUED FOR 3D:	SCALE: 1"= 80'	
				0					08-20-13	GIE	REVISED - ISSUE FOR CLIENT REVIEW		1110415			CHECKED BY:	DATE:	ISSUED FOR CONSTRUCTION		
1	09-30-13	GIE	REVISED - ISSUE FOR USE		1110415															
2	10-19-13	GIE	ISSUE FOR USE		1110415															
3	07-07-14	GIE	ISSUE FOR CLIENT REVIEW		1110415															
4	07-22-14	GIE	ISSUE FOR USE		1110415			JNO: 1110415												
BR-1H-S179	UNT to Fly Creek	Perennial	18	0.04	B(T)	Y	(T)	Dry	APPROVED BY: DATE: DRAWING NUMBER: 26-20-85/BR-1H-S179-1-4											
									SHEET 62 OF 220											

CHECKED BY: DATE: ISSUED FOR CONSTRUCTION  
APPROVED BY: DATE: DRAWING NUMBER: 26-20-85/BR-1H-S179-1-4 SHEET 62 OF 220  
WG: 1110415



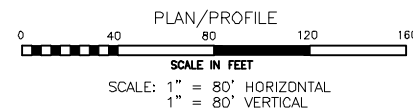
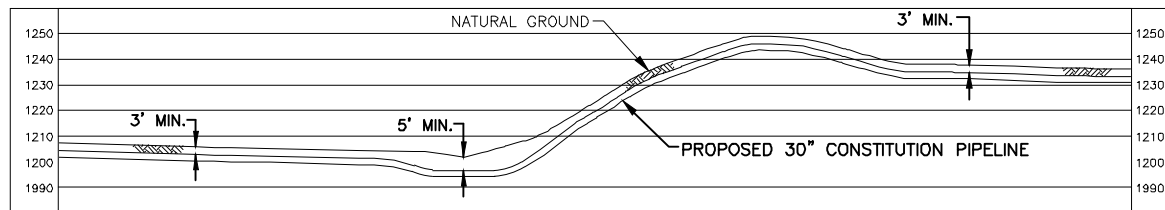
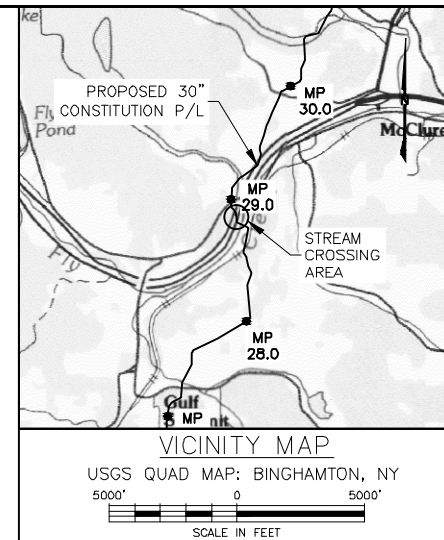
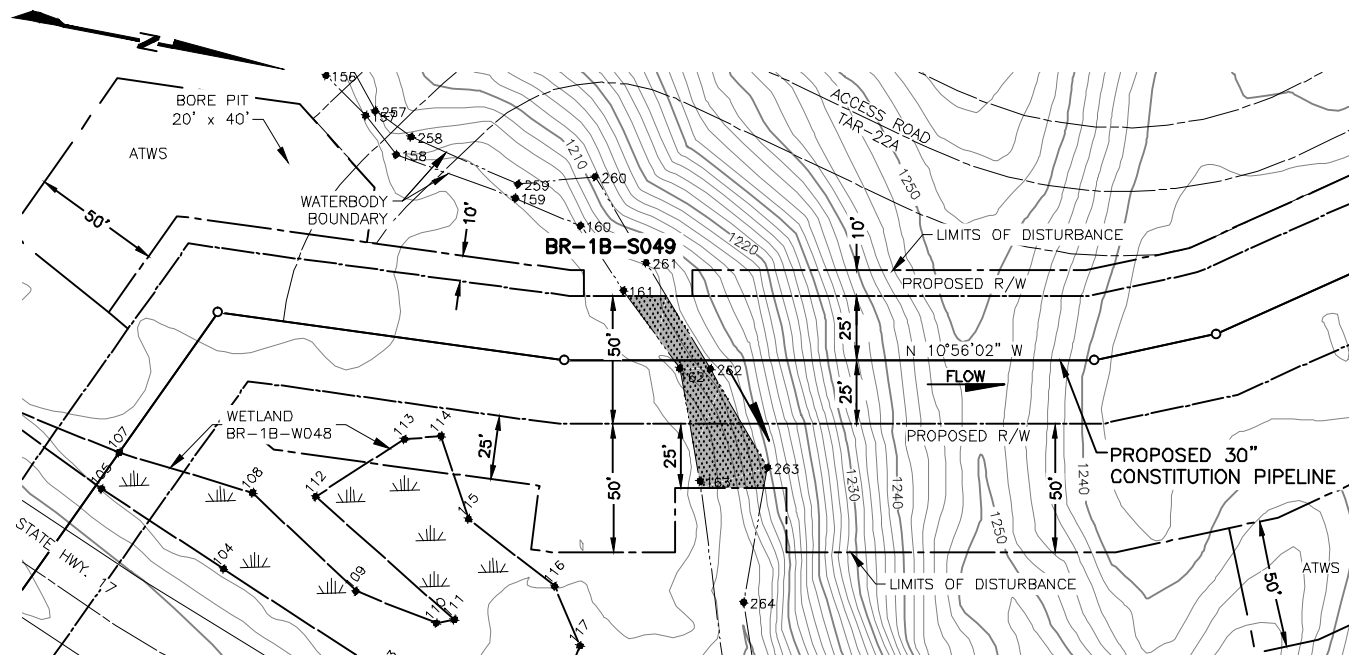
APPLICATION NO.: NAN-2012-00449-UBR



CONSTITUTION PIPELINE COMPANY, LLC.  
ACOE & NYSDEC JOINT PERMIT  
PROPOSED 30" NATURAL GAS PIPELINE  
STREAM CROSSING BR-1H-S178 @ M.P. 28.78  
TOWN OF SANFORD  
BROOME COUNTY, NEW YORK



Waterbody ID	Waterbody Name	Flow Regime	Crossing Length (feet)	Stream Disturbance (acres)	State Water Quality Standard	NYSDEC Protected Stream (Y/N)	State Fishery Classification	Crossing Method	DRAWING NO.		REFERENCE TITLE		<div>PROPOSED 30" NATURAL GAS PIPELINE STREAM CROSSING BR-1H-S178 @ W.P. 28.78 TOWN OF SANFORD BROOME COUNTY, NEW YORK</div> <div>CONSTITUTION PIPELINE</div>						
									26-26-70/0001-27		ALIGNMENT SHEET								
									NO.	DATE	BY	REVISION DESCRIPTION					W.O. NO.	CHK.	APP.
BR-1H-S178	Fly Creek	Perennial	31	0.04	B(T)	Y	B(T)	Dry	3	10-20-13	GIE	REVISED - ISSUE FOR USE	1110415			CHECKED BY:	DATE:	ISSUED FOR CONSTRUCTION	DRAWING NUMBER: 26-20-85/BR-1H-S178-1-7 SHEET 63 OF 220
									4	10-29-13	GIE	REVISED - ISSUE FOR USE	1110415						
									5	10-31-13	GIE	ISSUE FOR USE	1110415			APPROVED BY:	DATE:		
									6	07-07-14	GIE	ISSUE FOR CLIENT REVIEW	1110415						
									7	07-25-14	GIE	ISSUE FOR USE	1110415						



Waterbody ID	Waterbody Name	Flow Regime	Crossing Length (feet)	Stream Disturbance (acres)	State Water Quality Standard	NYSDEC Protected Stream (Y/N)	State Fishery Classification	Crossing Method	DRAWING NO.	REFERENCE TITLE	NO.	DATE	BY	REVISION DESCRIPTION	W.O. NO.	CHK.	APP.	DRAWN BY:	DATE:	ISSUED FOR:	SCALE:
BR-1B-S049	UNT to Fly Creek	Intermittent	12	0.03	B(T)	Y	(T)	Dry	26-26-70/0001-29	ALIGNMENT SHEET	2	10-20-13	GIE	ISSUE FOR USE	1110415			GIE	04-06-2013	ISSUED FOR CONSTRUCTION	1" = 80'
											3	03-11-14	GIE	REVISED-ISSUE FOR CLIENT REVIEW	1110415						
											4	04-04-14	GIE	ISSUED FOR USE	1110415						
											5	07-16-14	GIE	ISSUE FOR CLIENT REVIEW	1110415						
											6	07-22-14	GIE	ISSUED FOR USE	1110415						

**CONSTITUTION PIPELINE COMPANY, LLC.**  
**ACOE & NYSDEC JOINT PERMIT**  
**PROPOSED 30" NATURAL GAS PIPELINE**  
**STREAM CROSSING BR-1B-S049 @ M.P. 28.88**  
**TOWN OF SANFORD**  
**BROOME COUNTY, NEW YORK**

**CONSTITUTION PIPELINE**


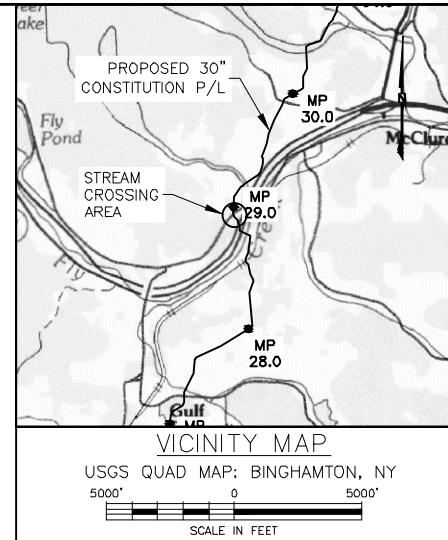
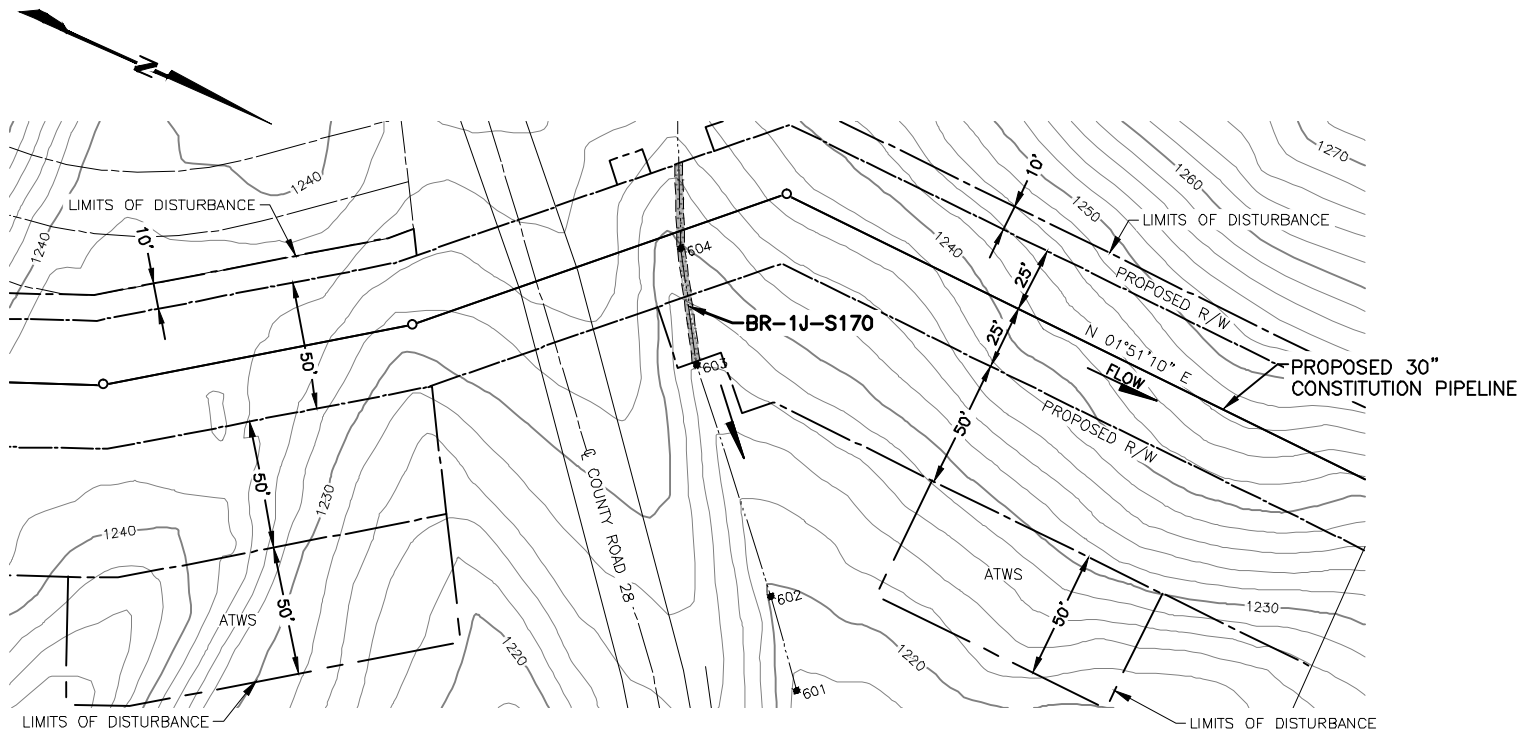
**APPLICATION NO.: NAN-2012-00449-UBR**

**DRAWN BY: GIE** **DATE: 04-06-2013** **ISSUED FOR: 310** **SCALE: 1" = 80'**

**CHECKED BY:** **DATE:** **ISSUED FOR CONSTRUCTION**

**APPROVED BY:** **DATE:** **DRAWING NUMBER: 26-09-85/BR-1B-S049-1-6** **SHEET 64 OF 220**





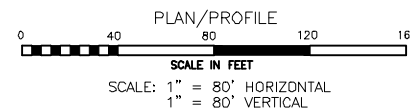
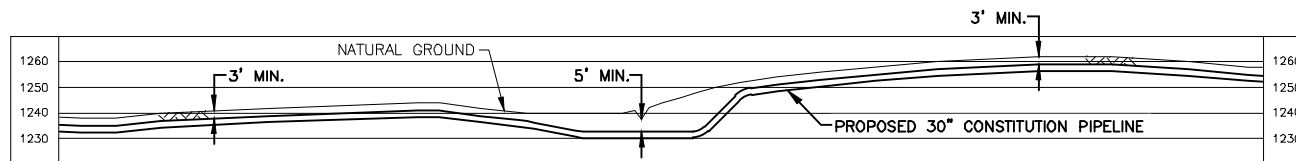
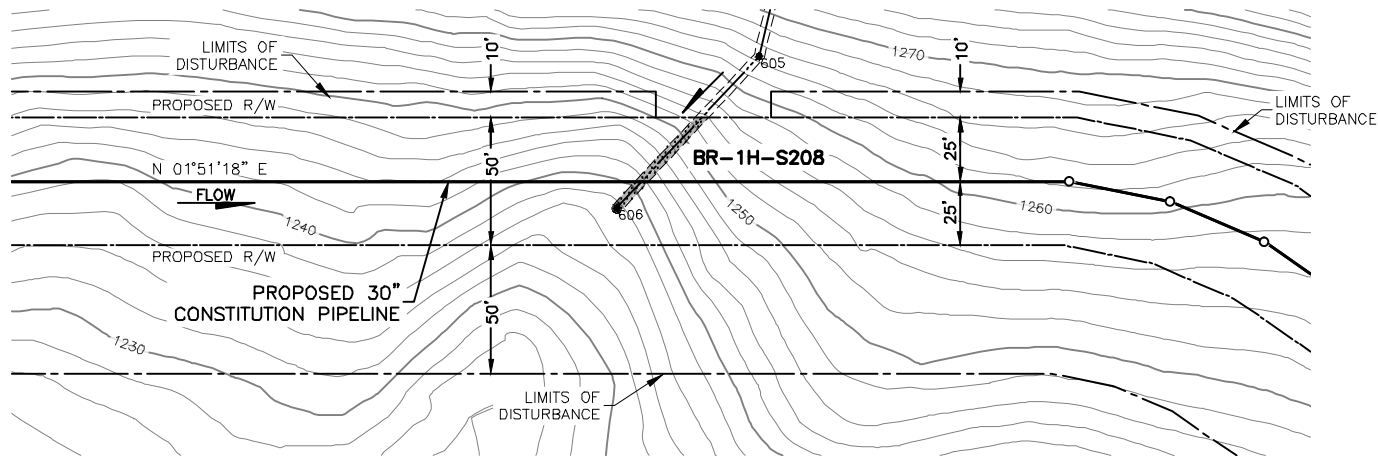
APPLICATION NO.: NAN-2012-00449-UBR


CONSTITUTION PIPELINE COMPANY, LLC.  
ACOE & NYSDEC JOINT PERMIT  
PROPOSED 30" NATURAL GAS PIPELINE  
STREAM CROSSING BR-1J-S170 @ M.P. 28.96  
TOWN OF SANFORD  
BROOME COUNTY, NEW YORK

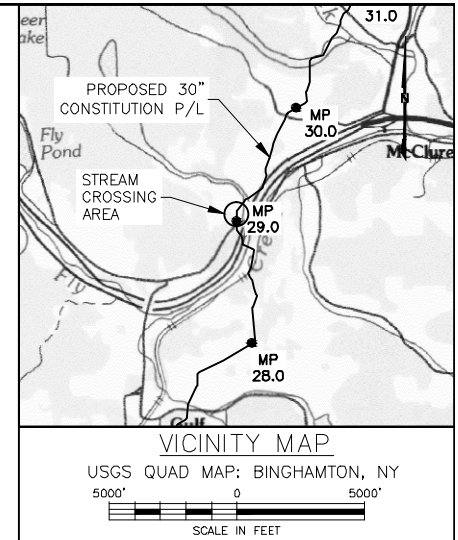


Waterbody ID	Waterbody Name	Flow Regime	Crossing Length (feet)	Stream Disturbance (acres)	State Water Quality Standard	NYSDEC Protected Stream (Y/N)	State Fishery Classification	Crossing Method	DRAWING NO.		REFERENCE TITLE		W.O. NO.	CHK.	APP.	DRAWN BY:	DATE:	ISSUED FOR:	SCALE:
									26-26-70/0001-30	ALT-B-NY-BR-015.006_RD	ALIGNMENT SHEET	ROAD CROSSING PERMIT							
BR-1J-S170	UNT to Fly Creek	Intermittent	3	0.01	D	N	N/A	Conventional Bore	3	10-28-13	GE	ISSUE FOR USE	1110415			1110415	07-17-2013	ISSUED FOR 3D:	1" = 80'
									4	03-31-14	GE	REVISED - ISSUE FOR CLIENT REVIEW	1110415			1110415		ISSUED FOR CONSTRUCTION	
									5	04-11-14	GE	ISSUE FOR USE	1110415			1110415			
									6	07-07-14	GE	ISSUE FOR CLIENT REVIEW	1110415			1110415			
									7	07-22-14	GE	ISSUE FOR USE	1110415			1110415			
																1110415			

CHECKED BY:	DATE:	ISSUED FOR CONSTRUCTION	SCALE: 1" = 80'
APPROVED BY:	DATE:	DRAWING NUMBER: 26-09-85/BR-1J-S170-1-7	SHEET 65 OF 220



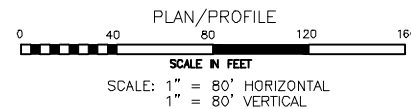
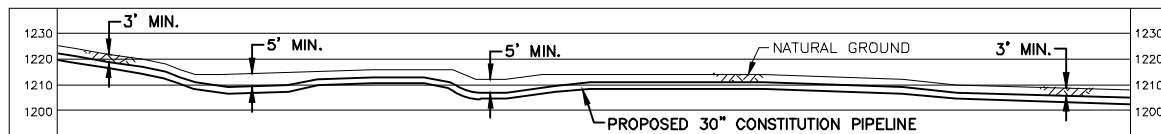
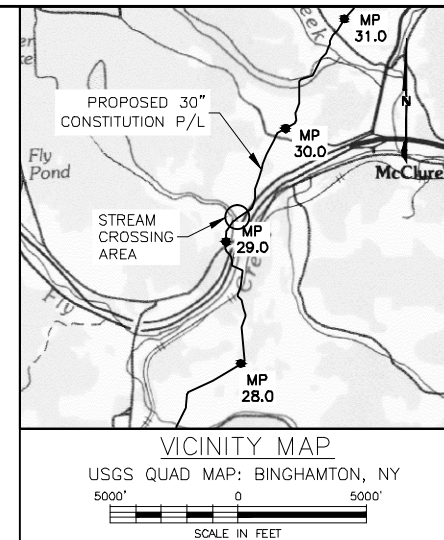
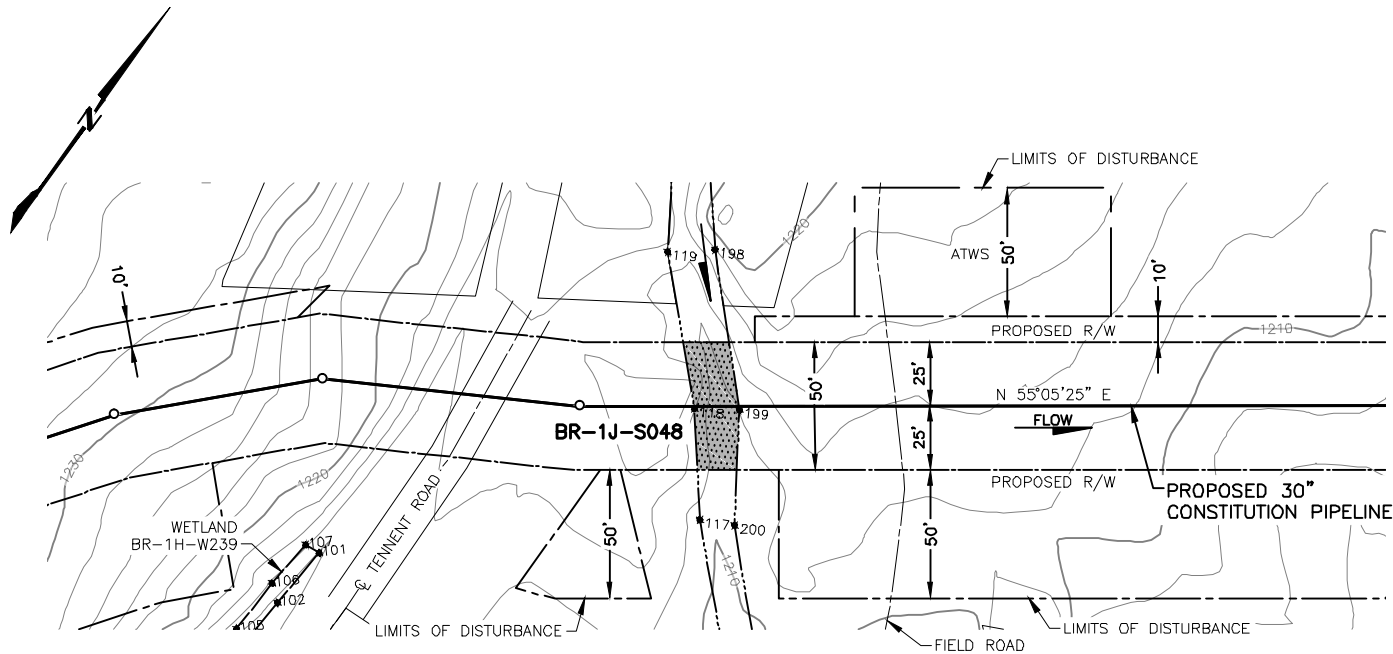
Waterbody ID	Waterbody Name	Flow Regime	Crossing Length (feet)	Stream Disturbance (acres)	State Water Quality Standard	NYSDEC Protected Stream (Y/N)	State Fishery Classification	Crossing Method	DRAWING NO.		REFERENCE TITLE		PROPOSED 30" NATURAL GAS PIPELINE STREAM CROSSING BR-1H-S208 @ M.P. 29.07 TOWN OF SANFORD BROOME COUNTY, NEW YORK									
									26-26-70/0001-30		ALIGNMENT SHEET						CONSTITUTION PIPELINE					
				NO.					DATE	BY	REVISION DESCRIPTION			W.O. NO.	CHK.	APP.	DRAWN BY: GIE	DATE: 10-17-2013	ISSUED FOR BID:	SCALE: 1" = 50'		
BR-1H-S208	UNT to Fly Creek	Ephemeral	5	0.01	D	N	N/A	Dry	0	10-17-13	GIE	ISSUED FOR CLIENT REVIEW	1110415			CHECKED BY:	DATE:	ISSUED FOR CONSTRUCTION				
									1	07-07-14	GIE	ISSUE FOR USE	1110415									
									2	07-23-14	GIE	ISSUE FOR CLIENT REVIEW	1110415									
																APPROVED BY:		DATE:	DRAWING NUMBER: 26-09-85/BR-1H-S208-1-2		SHEET 66	
																W.O. 1110415						OF 220



APPLICATION NO.: NAN-2012-00449-UBR

CONSTITUTION PIPELINE COMPANY, LLC.  
ACOE & NYSDEC JOINT PERMIT  
PROPOSED 30" NATURAL GAS PIPELINE  
STREAM CROSSING BR-1H-S208 @ M.P. 29.07  
TOWN OF SANFORD  
BROOME COUNTY, NEW YORK



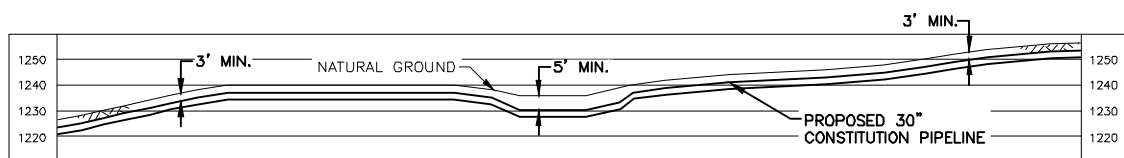
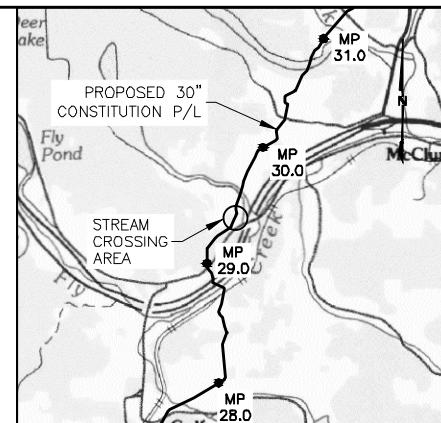
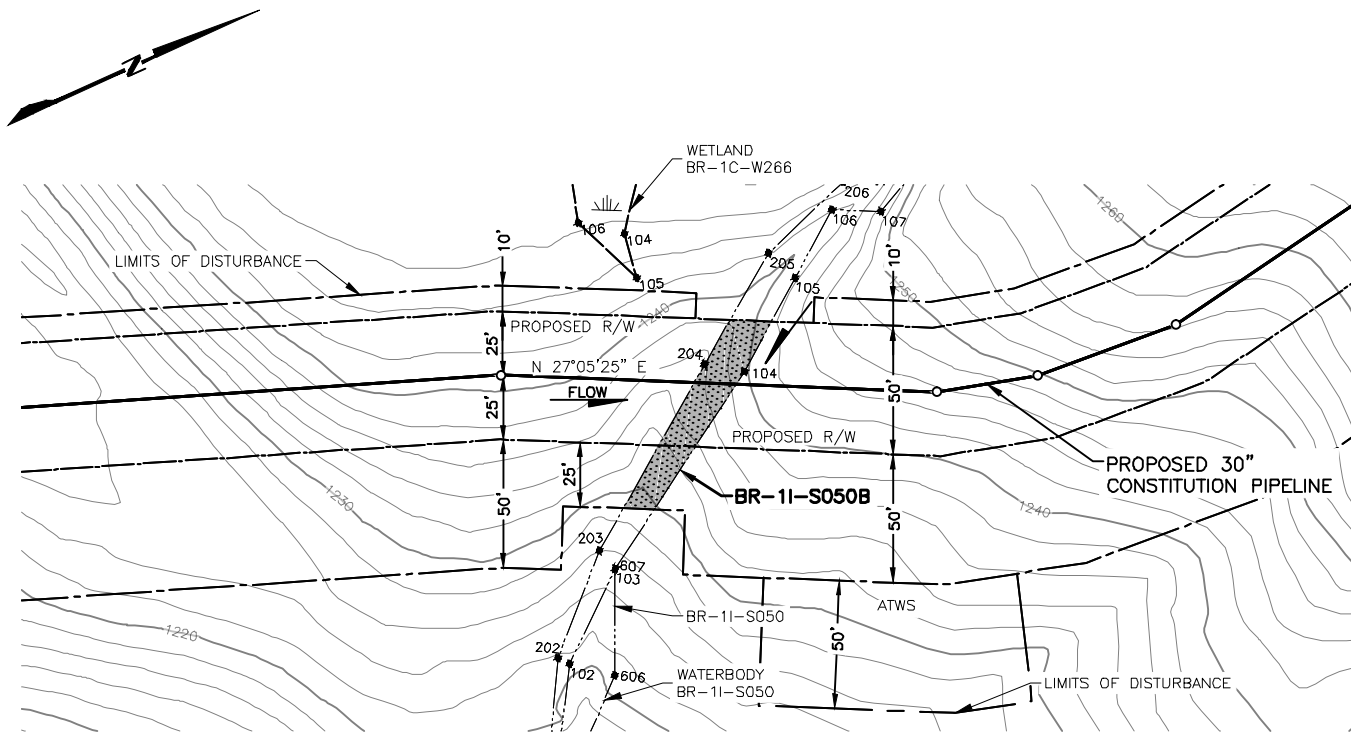


Waterbody ID	Waterbody Name	Flow Regime	Crossing Length (feet)	Stream Disturbance (acres)	State Water Quality Standard	NYSDEC Protected Stream (Y/N)	State Fishery Classification	Crossing Method	DRAWING NO.	REFERENCE TITLE	W.O. NO.	C-#	APP.	DRAWN BY:	DATE:	ISSUED FOR BID:	SCALE:
BR-1J-S048	UNT to Fly Creek	Perennial	18	0.02	B (T)	Y	T	Dry	26-26-70/0001-30	ALIGNMENT SHEET	1110415			GIE	07-18-2013		1" = 80'
									NO.	DATE	BY	REVISION DESCRIPTION					
									2	10-25-13	GIE	ISSUE FOR USE	1110415				
									3	02-12-14	GIE	REVISED - ISSUED FOR CLIENT REVIEW	1110415				
									4	04-04-14	GIE	ISSUE FOR USE	1110415				
									5	07-07-14	GIE	ISSUE FOR CLIENT REVIEW	1110415				
									6	07-23-14	GIE	ISSUE FOR USE	1110415				
														CHECKED BY:	DATE:	ISSUED FOR CONSTRUCTION:	
														APPROVED BY:	DATE:	DRAWING NUMBER:	
														WO: 1110415		26-09-85/BR-1J-S048-1-6	SHEET 67 OF 220

APPLICATION NO.: NAN-2012-00449-UBR

CONSTITUTION PIPELINE COMPANY, LLC.  
ACOE & NYSDEC JOINT PERMIT  
PROPOSED 30" NATURAL GAS PIPELINE  
STREAM CROSSING BR-1J-S048 @ M.P. 29.21  
TOWN OF SANFORD  
BROOME COUNTY, NEW YORK





SCALE: 1" = 80' HORIZONTAL  
1" = 80' VERTICAL

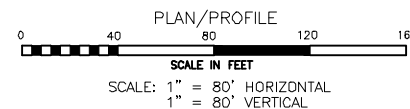
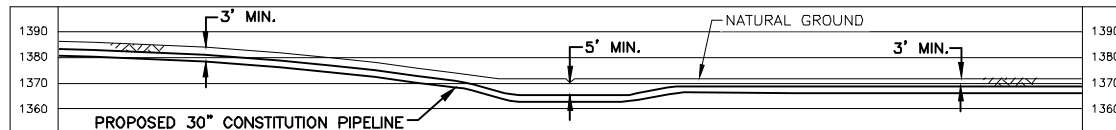
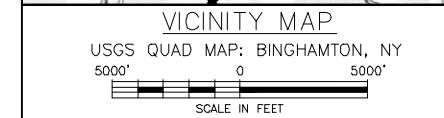
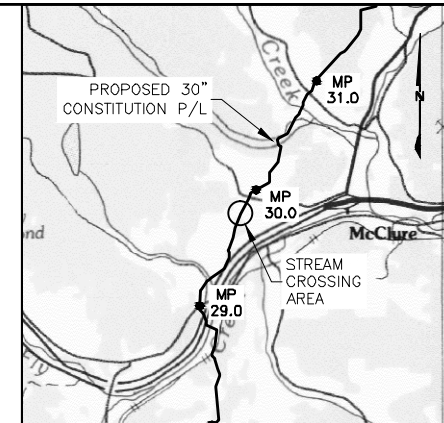
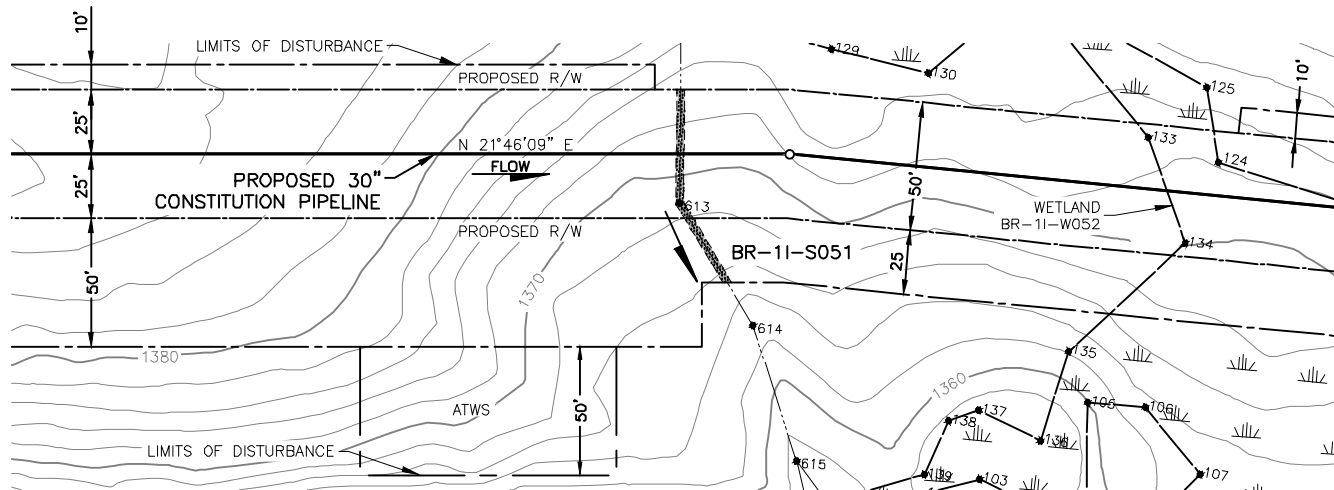
APPLICATION NO.: NAN-2012-00449-UBR



CONSTITUTION PIPELINE COMPANY, LLC.  
ACDE & NYSDEC JOINT PERMIT  
PROPOSED 30" NATURAL GAS PIPELINE  
STREAM CROSSING BR-11-S050B @ M.P. 29.42  
TOWN OF SANFORD  
BROOME COUNTY, NEW YORK



Waterbody ID	Waterbody Name	Flow Regime	Crossing Length (feet)	Stream Disturbance (acres)	State Water Quality Standard	NYSDEC Protected Stream (Y/N)	State Fishery Classification	Crossing Method	DRAWING NO.	REFERENCE TITLE	NO.	DATE	BY	REVISION DESCRIPTION	W.O. NO.	CHK.	APP.	DRAWN BY: GIE	DATE: 07-18-2013	ISSUED FOR BID:	SCALE: 1" = 80'
BR-11-S050B	UNT to Fly Creek	Ephemeral	16	0.03	D	N	N/A	Dry	26-26-70/0001-30	ALIGNMENT SHEET	1	08-21-13	GE	ISSUE FOR USE	1110415			CHECKED BY:	DATE:	ISSUED FOR CONSTRUCTION:	
											2	10-02-13	GE	REVISED - ISSUE FOR CLIENT REVIEW	1110415			APPROVED BY:	DATE:	DRAWING NUMBER: 26-09-85/BR-11-S050B-1-4	SHEET 68
											3	07-07-14	GE	ISSUE FOR CLIENT REVIEW	1110415						OF 220
											4	07-21-14	GE	ISSUE FOR USE	1110415			WC: 1110415			




APPLICATION NO.: NAN-2012-00449-UBR

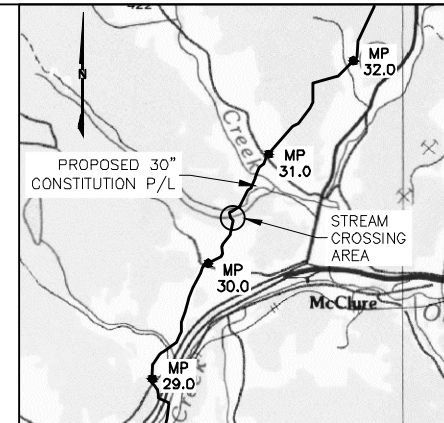
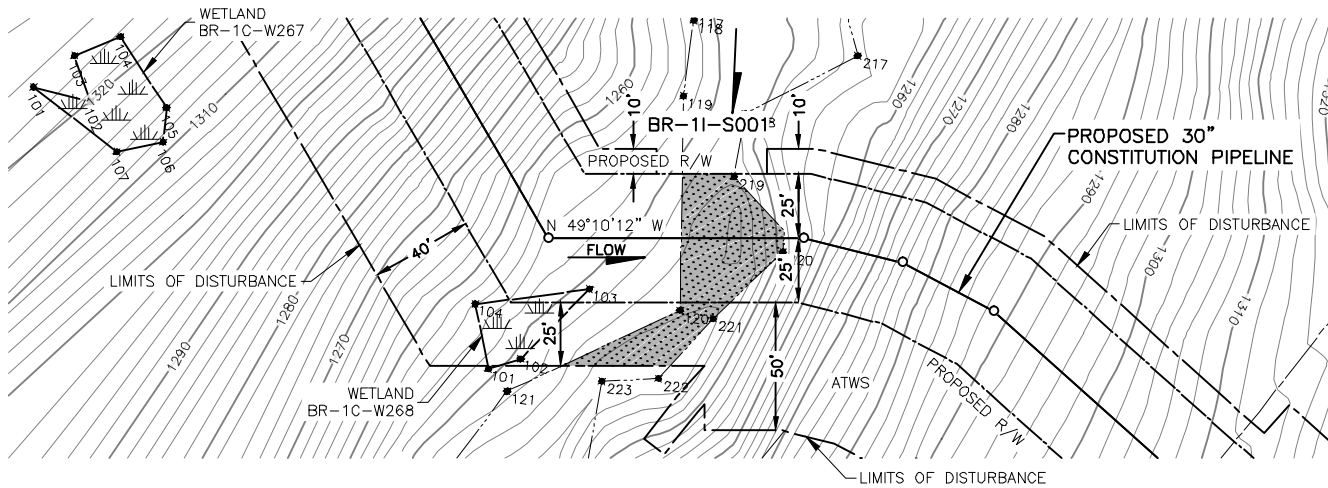


CONSTITUTION PIPELINE COMPANY, LLC.  
ACDE & NYSDEC JOINT PERMIT  
PROPOSED 30" NATURAL GAS PIPELINE  
STREAM CROSSING BR-11-S051 @ M.P. 29.77  
TOWN OF SANFORD  
BROOME COUNTY, NEW YORK

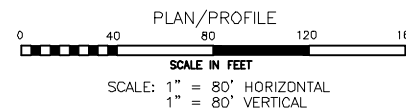
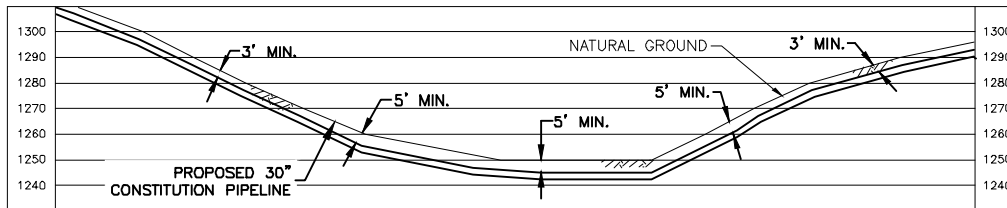


Waterbody ID	Waterbody Name	Flow Regime	Crossing Length (feet)	Stream Disturbance (acres)	State Water Quality Standard	NYSDEC Protected Stream (Y/N)	State Fishery Classification	Crossing Method	DRAWING NO.		REFERENCE TITLE		PROPOSED 30" NATURAL GAS PIPELINE STREAM CROSSING BR-11-S051 @ N.P. 29.77 TOWN OF SANFORD BROOME COUNTY, NEW YORK							
									26-26-70/0001-31		ALIGNMENT SHEET									
				NO.					DATE	BY	REVISION DESCRIPTION	W.O. NO.	CHK.	APP.	DRAWN BY: GIE	DATE: 07-18-2013	ISSUED FOR BID:	SCALE: 1" = 80'		
BR-11-S051	UNT to Fly Creek	Intermittent	3	0.01	D	N	N/A	Dry	0	08-21-13	GIE	ISSUE FOR USE	1110415				CHECKED BY:	DATE:	ISSUED FOR CONSTRUCTION	
									1	10-02-13	GIE	REVISED - ISSUE FOR USE	1110415							
									2	10-24-13	GIE	ISSUE FOR USE	1110415							
									3	07-01-14	GIE	ISSUE FOR CLIENT REVIEW	1110415							
									4	07-21-14	GIE	ISSUE FOR USE	1110415				APPROVED BY:	DATE:	DRAWING NUMBER: 26-09-85/BR-11-S051-1-4	SHEET 69 OF 220





VICINITY MAP  
USGS QUAD MAP: BINGHAMTON, NY  
5000' 0 5000'  
SCALE IN FEET



APPLICATION NO.: NAN-2012-00449-UBR



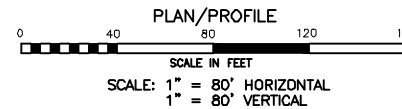
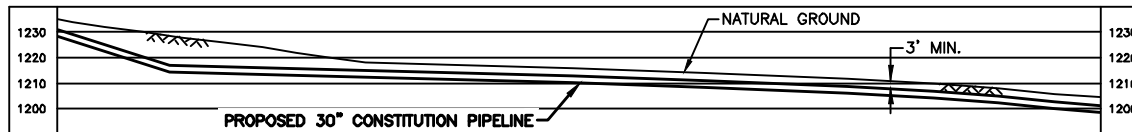
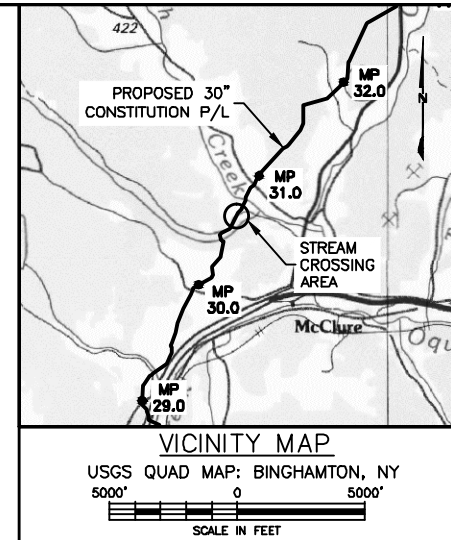
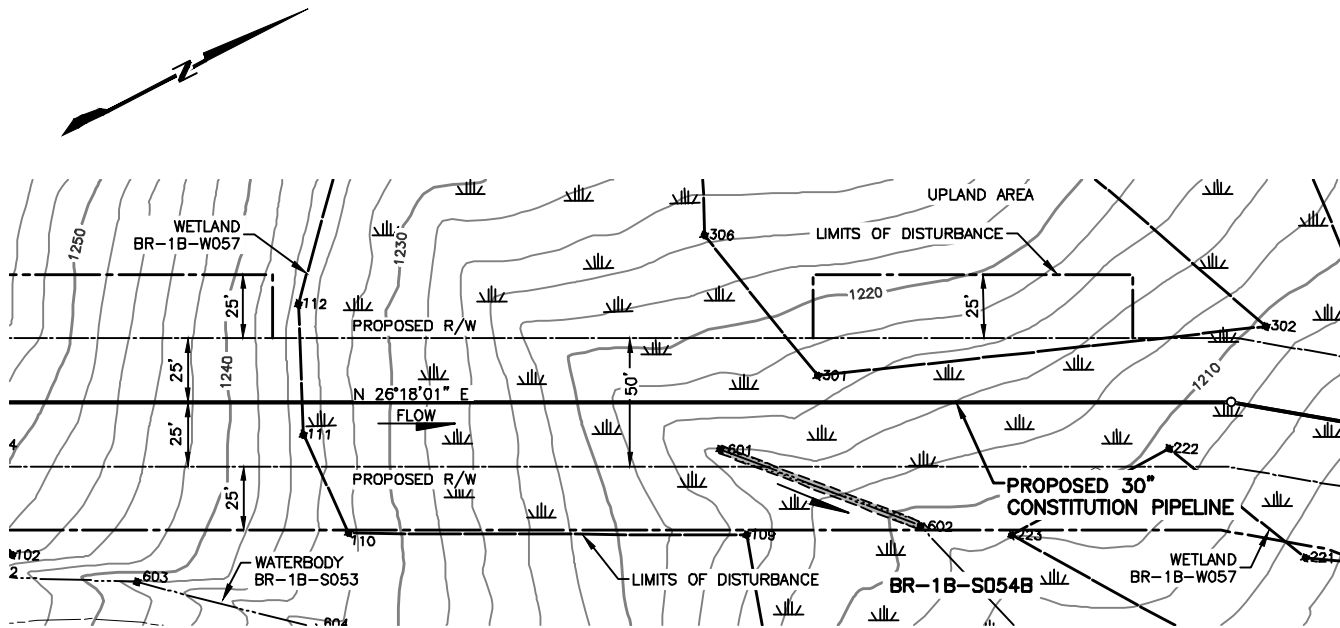
CONSTITUTION PIPELINE COMPANY, LLC.  
ACOE & NYSDEC JOINT PERMIT  
PROPOSED 30" NATURAL GAS PIPELINE  
STREAM CROSSING BR-11-S001 @ M.P. 30.41  
TOWN OF SANFORD  
BROOME COUNTY, NEW YORK



Waterbody ID	Waterbody Name	Flow Regime	Crossing Length (feet)	Stream Disturbance (acres)	State Water Quality Standard	NYSDEC Protected Stream (Y/N)	State Fishery Classification	Crossing Method
BR-11-S001	UNT to Marsh Creek	Perennial	40	0.05	C(T)	Y	(T)	Dry

DRAWING NO.		REFERENCE TITLE	
26-26-70/0001-31		ALIGNMENT SHEET	
NO.	DATE	BY	REVISION DESCRIPTION
0	08-18-13	GE	ISSUED FOR USE
1	10-02-13	GE	REVISED - ISSUE FOR USE
2	10-24-13	GE	ISSUE FOR USE
3	07-07-14	GE	ISSUE FOR CLIENT REVIEW
4	07-24-14	GE	ISSUE FOR USE

DRAWN BY:	DATE:	ISSUED FOR BID:	SCALE:
GIE	05-14-2013		1" = 80'
CHECKED BY:	DATE:	ISSUED FOR CONSTRUCTION:	
APPROVED BY:	DATE:	DRAWING NUMBER:	SHEET
		26-09-85/BR-11-S001-1-4	70
WO:	NO:		OF
1110415			220



Waterbody ID	Waterbody Name	Flow Regime	Crossing Length (feet)	Stream Disturbance (acres)	State Water Quality Standard	NYSDEC Protected Stream (Y/N)	State Fishery Classification	Crossing Method	DRAWING NO.	REFERENCE TITLE	NO.	DATE	BY	REVISION DESCRIPTION	W.O. NO.	CHK.	APP.	DRAWN BY:	DATE:	ISSUED FOR:	SCALE:
BR-1B-S054B	UNT to Marsh Creek	Ephemeral	0	0.01	D	N	N/A	N/A	26-26-70/0001-31	ALIGNMENT SHEET	0	08-21-13	GE	ISSUE FOR USE	1110415			GIE	07-18-2013	ISSUED FOR CONSTRUCTION	1"=80'
											1	10-03-13	GE	REVISED - ISSUE FOR USE	1110415						
											2	10-29-13	GE	ISSUE FOR USE	1110415						
											3	07-01-14	GE	ISSUE FOR CLIENT REVIEW	1110415						
											4	07-21-14	GE	ISSUE FOR USE	1110415						

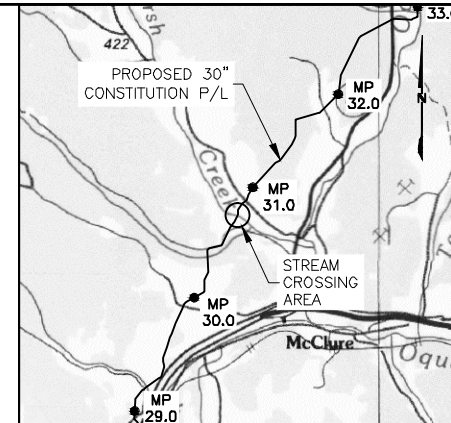
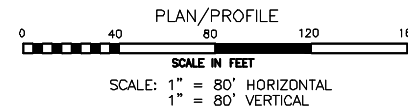
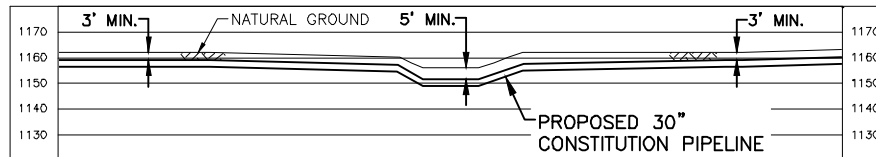
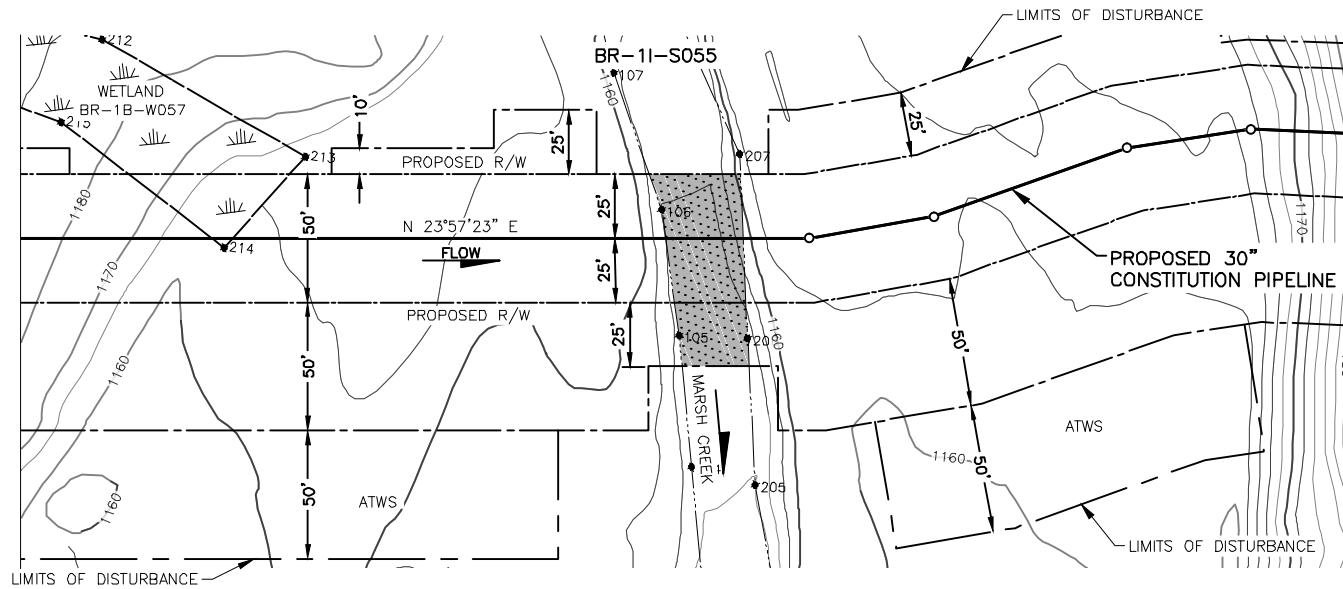


APPLICATION NO.: NAN-2012-00449-UBR

CONSTITUTION PIPELINE COMPANY, LLC.  
ACOE & NYSDEC JOINT PERMIT  
PROPOSED 30" NATURAL GAS PIPELINE  
STREAM CROSSING BR-1B-S054B @ M.P. 30.61  
TOWN OF SANFORD  
BROOME COUNTY, NEW YORK



CHECKED BY:	DATE:	ISSUED FOR CONSTRUCTION	SCALE: 1"=80'
APPROVED BY:	DATE:	DRAWING NUMBER: 26-20-85/BR-1B-S054B-1-4	SHEET 71 OF 220




VICINITY MAP  
USGS QUAD MAP: BINGHAMTON, NY  
5000' 0 5000'  
SCALE IN FEET



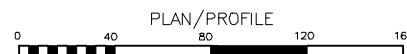
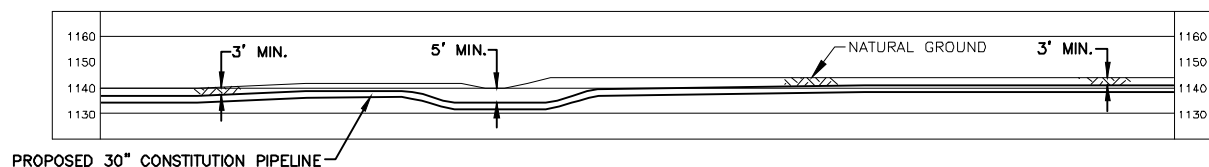
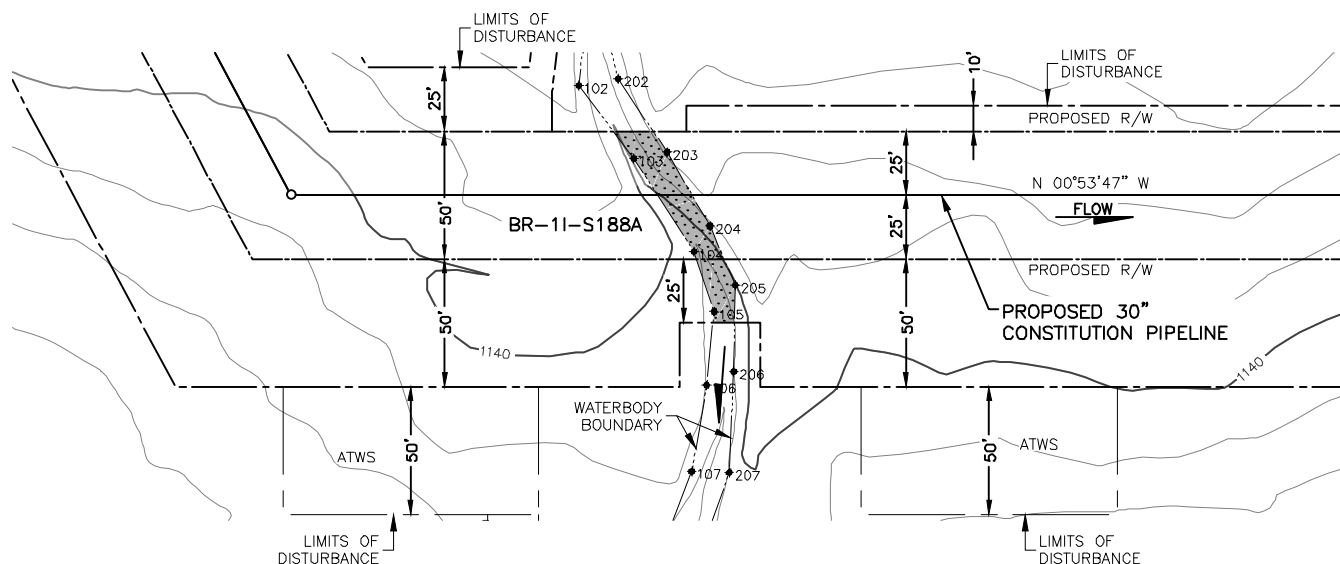
APPLICATION NO.: NAN-2012-00449-UBR

CONSTITUTION PIPELINE COMPANY, LLC.  
ACOE & NYSDEC JOINT PERMIT  
PROPOSED 30" NATURAL GAS PIPELINE  
STREAM CROSSING BR-11-S055 @ M.P. 30.78  
TOWN OF SANFORD  
BROOME COUNTY, NEW YORK



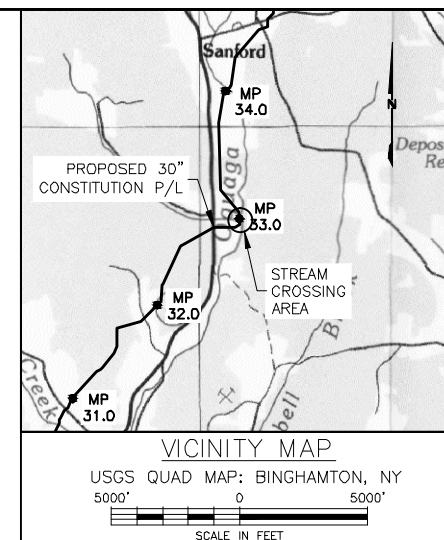
Waterbody ID	Waterbody Name	Flow Regime	Crossing Length (feet)	Stream Disturbance (acres)	State Water Quality Standard	NYSDEC Protected Stream (Y/N)	State Fishery Classification	Crossing Method	DRAWING NO.		REFERENCE TITLE		PROPOSED 30" NATURAL GAS PIPELINE STREAM CROSSING BR-11-S055 @ M.P. 30.78 TOWN OF SANFORD BROOME COUNTY, NEW YORK								
				26-26-70/0001-32					ALIGNMENT SHEET												
				NO.					DATE	BY	REVISION DESCRIPTION	W.O. NO.	CHK.	APP.							
BR-11-S055	Marsh Creek	Perennial	30	0.05	C(T)	Y	(T)	Dry	0	08-21-13	GE	ISSUE FOR USE	1110415								
									1	10-02-13	GE	REVISED - ISSUE FOR USE	1110415								
									2	10-22-13	GE	ISSUE FOR USE	1110415								
									3	07-07-14	GE	ISSUE FOR CLIENT REVIEW	1110415								
									4	07-23-14	GE	ISSUE FOR USE	1110415								
										DRAWN BY: GLE		DATE: 05-15-2013		ISSUED FOR BID:		SCALE: 1" = 80'					
										CHECKED BY:		DATE:		ISSUED FOR CONSTRUCTION							
										APPROVED BY:		DATE:		DRAWING NUMBER: 26-09-85/BR-11-S055-1-4		SHEET 72 OF 220					

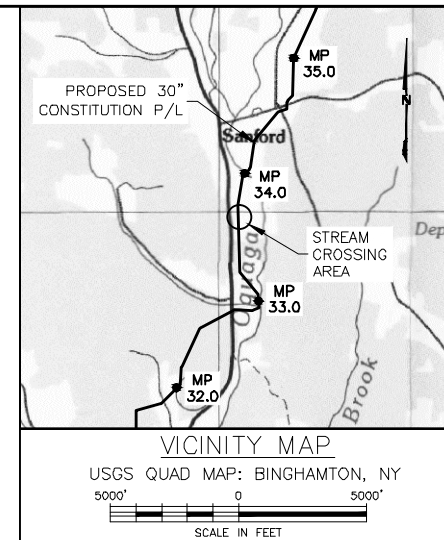
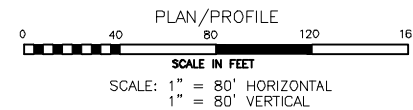
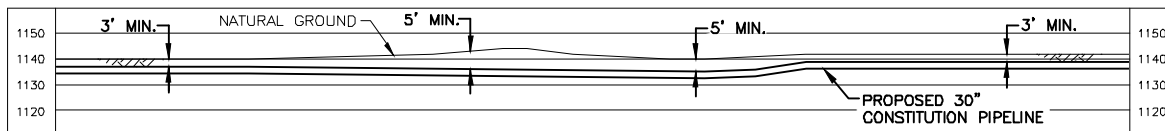
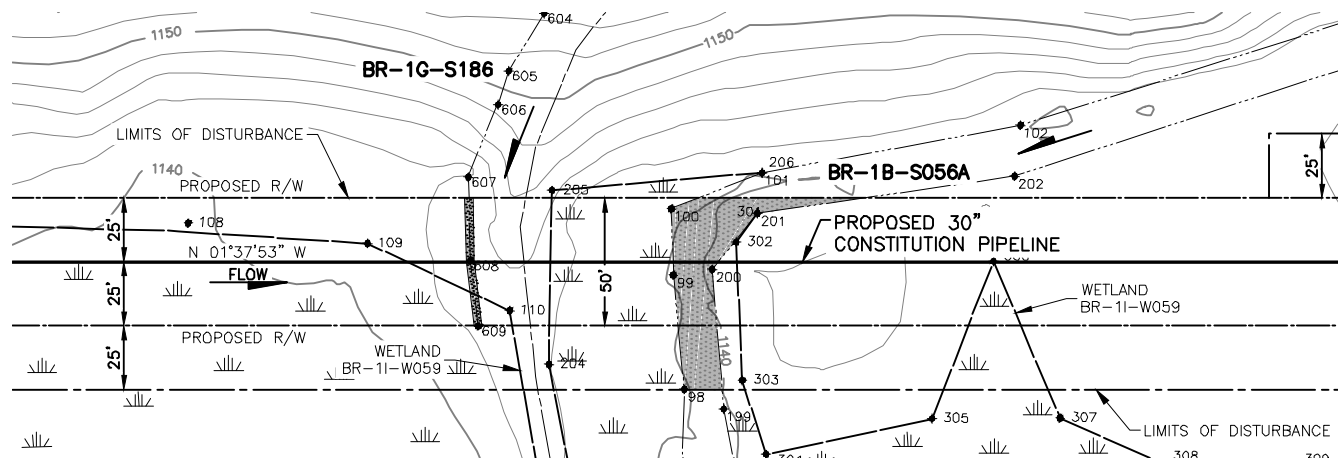
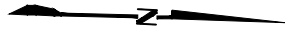




SCALE: 1" = 80' HORIZONTAL  
1" = 80' VERTICAL

Waterbody ID	Waterbody Name	Flow Regime	Crossing Length (feet)	Stream Disturbance (acres)	State Water Quality Standard	NYSDEC Protected Stream (Y/N)	State Fishery Classification	Crossing Method	DRAWING NO.		REFERENCE TITLE		<div>PROPOSED 30" NATURAL GAS PIPELINE STREAM CROSSING BR-11-S188A @ M.P. 32.98 TOWN OF SANFORD BROOME COUNTY, NEW YORK</div> <div>CONSTITUTION PIPELINE</div>						
									26-26-70/0001-34		ALIGNMENT SHEET								
									NO.	DATE	BY	REVISION DESCRIPTION					W.C. NO.	CHK.	APP.
BR-11-S188A	UNT to Oquaga Creek	Perennial	13	0.02	C(TS)	Y	(TS)	Dry	3	10-28-13	GE	ISSUE FOR USE	1110415			DRAWN BY: <b>GIE</b> CHECKED BY: APPROVED BY: WD: <b>1110415</b>	DATE: <b>05-15-2013</b> DATE: DATE:	ISSUED FOR BID: ISSUED FOR CONSTRUCTION: DRAWING NUMBER: <b>26-09-85/BR-11-S188A-1-7</b>	SCALE: 1" = 80' SHEET 73 OF 22
									4	02-12-14	GE	REVISED - ISSUED FOR CLIENT REVIEW	1110415						
									5	04-04-14	GE	ISSUE FOR USE	1110415						
									6	07-07-14	GE	ISSUED FOR CLIENT REVIEW	1110415						
									7	07-27-14	GE	ISSUED FOR USE	1110415						
									8	07-27-14	GE	ISSUED FOR USE	1110415						





Waterbody ID	Waterbody Name	Flow Regime	Crossing Length (feet)	Stream Disturbance (acres)	State Water Quality Standard	NYSDEC Protected Stream (Y/N)	State Fishery Classification	Crossing Method
BR-1B-S056A	UNT to Oquaga Creek	Perennial	18	0.04	C(TS)	Y	(TS)	Dry
BR-1G-S186	UNT to Oquaga Creek	Intermittent	3	0.01	D	N	N/A	Dry

DRAWING NO.	REFERENCE TITLE
26-26-70/0001-35	ALIGNMENT SHEET

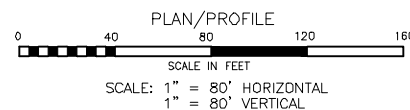
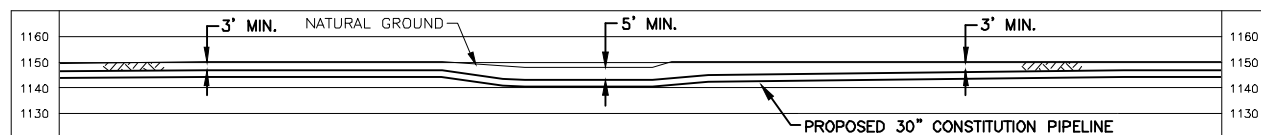
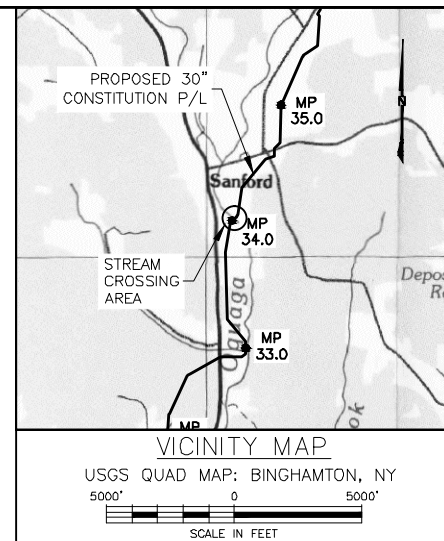
NO.	DATE	BY	REVISION DESCRIPTION	W.O. NO.	CHK.	APP.
1	10-03-13	GIE	REVISED - ISSUE FOR USE	1110415		
2	10-03-13	GIE	REVISED - ISSUE FOR USE	1110415		
3	10-28-13	GIE	ISSUE FOR USE	1110415		
4	07-07-14	GIE	ISSUE FOR CLIENT REVIEW	1110415		
5	07-21-14	GIE	ISSUE FOR USE	1110415		

DRAWN BY: GIE	DATE: 07-18-2013	ISSUED FOR BID:	SCALE: 1" = 80'
CHECKED BY:	DATE:	ISSUED FOR CONSTRUCTION:	
APPROVED BY:	DATE:	DRAWING NUMBER: 26-20-85/BR-1G-S186-1-5	SHEET 74 OF 220
W.O. 1110415			

CONSTITUTION PIPELINE COMPANY, LLC.  
ACDE & NYSDEC JOINT PERMIT  
PROPOSED 30" NATURAL GAS PIPELINE  
STREAM CROSSINGS BR-1G-S186 AND  
BR-1B-S056A @ M.P. 33.66  
TOWN OF SANFORD, BROOME COUNTY, NEW YORK

**GULF INTERSTATE ENGINEERING**  
HOUSTON, TEXAS

CONSTITUTION PIPELINE



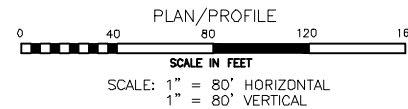
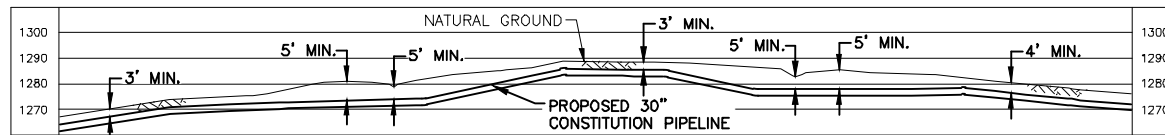
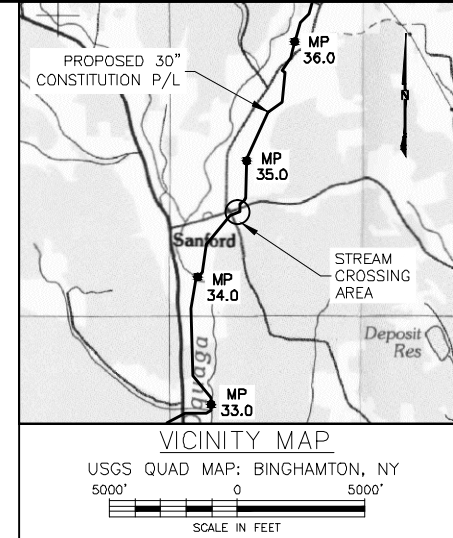
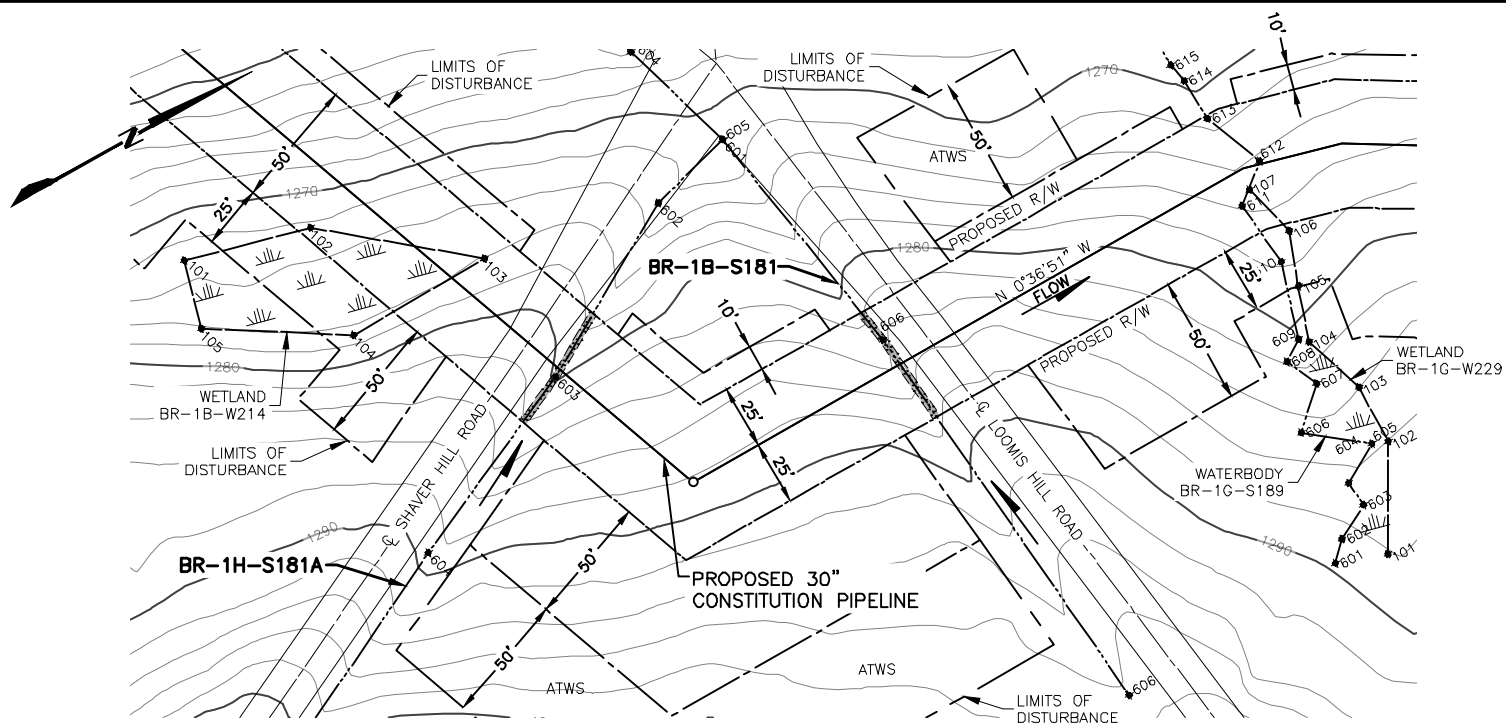
APPLICATION NO.: NAN-2012-00449-UBR



CONSTITUTION PIPELINE COMPANY, LLC.  
ACOE & NYSDEC JOINT PERMIT  
PROPOSED 30" NATURAL GAS PIPELINE  
STREAM CROSSING BR-11-S057 @ M.P. 34.02  
TOWN OF SANFORD  
BROOME COUNTY, NEW YORK



Waterbody ID	Waterbody Name	Flow Regime	Crossing Length (feet)	Stream Disturbance (acres)	State Water Quality Standard	NYSDEC Protected Stream (Y/N)	State Fishery Classification	Crossing Method	DRAWING NO.		REFERENCE TITLE		PROPOSED 30" NATURAL GAS PIPELINE STREAM CROSSING BR-11-S057 @ M.P. 34.02 TOWN OF SANFORD BROOME COUNTY, NEW YORK							
									26-26-70/0001-35		ALIGNMENT SHEET		CONSTITUTION PIPELINE							
				NO.					DATE	BY	REVISION DESCRIPTION		W.O. NO.	CHK.	APP.	DRAWN BY: GIE	DATE: 07-18-2013	ISSUED FOR 3D:	SCALE: 1" = 80'	
BR-11-S057	Oquaga Creek	Perennial	42	0.07	C(TS)	Y	(TS)	Dry	1	10-04-13	GIE	REVISED - ISSUE FOR USE	1110415			CHECKED BY:	DATE:	ISSUED FOR CONSTRUCTION		
									2	10-19-13	GIE	REVISED - ISSUE FOR USE	1110415							
									3	10-31-13	GIE	ISSUE FOR USE	1110415			APPROVED BY:	DATE:			
									4	07-07-14	GIE	ISSUE FOR CLIENT REVIEW	1110415			DRAWING NUMBER:	26-09-85/BR-11-S057-1-5	SHEET 75		
									5	07-21-14	GIE	ISSUE FOR USE	1110415					OF 220		



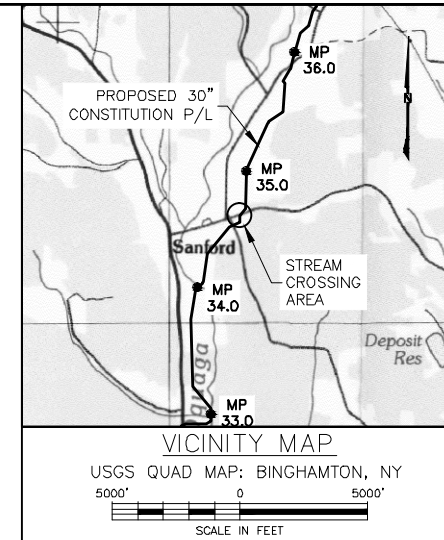
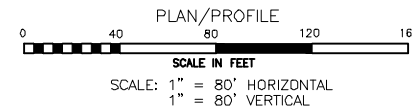
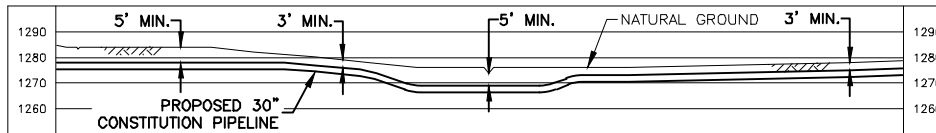
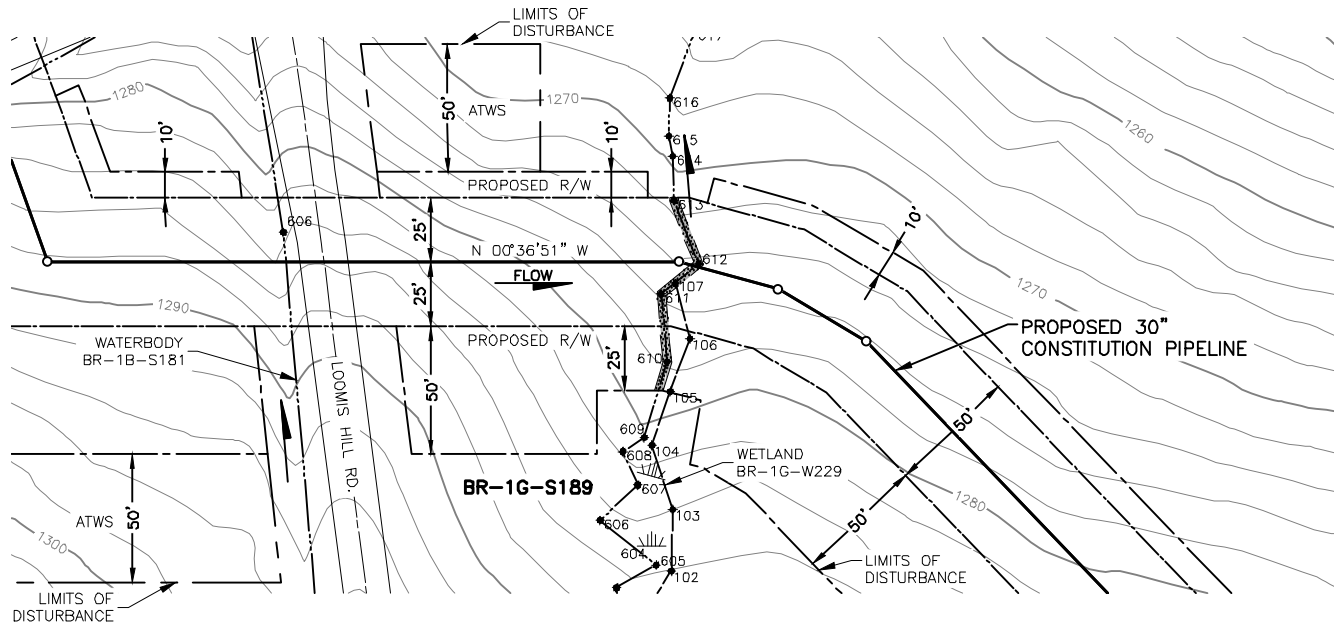
Waterbody ID	Waterbody Name	Flow Regime	Crossing Length (feet)	Stream Disturbance (acres)	State Water Quality Standard	NYSDEC Protected Stream (Y/N)	State Fishery Classification	Crossing Method
BR-1B-S181	Road Ditch	Intermittent	1	0.01	N/A	N	N/A	Conventional Bore
BR-1H-S181A	Road Ditch	Ephemeral	1	0.01	N/A	N	N/A	Conventional Bore

DRAWING NO.			REFERENCE TITLE		
26-26-70/0001-35			ALIGNMENT SHEET		
ALT-B-NY-BR-038.006_RD			ROAD CROSSING PERMIT		
ALT-B-NY-BR-039.009_RD			ROAD CROSSING PERMIT		
NO.	DATE	BY	REVISION DESCRIPTION	W.O. NO.	CHK. APP.
1	10-04-13	GE	REVISED - ISSUE FOR USE	1110415	
2	10-25-13	GE	REVISED - ISSUE FOR USE	1110415	
3	10-28-13	GE	ISSUE FOR USE	1110415	
4	07-07-14	GE	ISSUE FOR CLIENT REVIEW	1110415	
5	07-30-14	GE	ISSUE FOR USE	1110415	

APPLICATION NO.: NAN-2012-00449-UBR



<b>CONSTITUTION PIPELINE COMPANY, LLC.</b> ACOE & NYSDEC JOINT PERMIT PROPOSED 30" NATURAL GAS PIPELINE STREAM CROSSINGS BR-1B-S181 AND BR-1H-S181A @ M.P. 34.59 TOWN OF SANFORD BROOME COUNTY, NEW YORK					
DRAWN BY: <b>GIE</b>	DATE: <b>07-25-2013</b>	ISSUED FOR BID:		SCALE: 1" = 80'	
CHECKED BY:	DATE:	ISSUED FOR CONSTRUCTION			
APPROVED BY:	DATE:	DRAWING NUMBER: <b>26-09-85/BR-1B-S181-1-5</b>		SHEET <b>76</b>	
W.O. <b>1110415</b>				OF <b>220</b>	



Waterbody ID	Waterbody Name	Flow Regime	Crossing Length (feet)	Stream Disturbance (acres)	State Water Quality Standard	NYSDEC Protected Stream (Y/N)	State Fishery Classification	Crossing Method	DRAWING NO.		REFERENCE TITLE		W.D. NO.	CHK.	APP.	CONSTITUTION PIPELINE COMPANY, LLC.			
									26-26-70/0001-36	ALT-B-NY-BR-039.009_RD	ALIGNMENT SHEET	ROAD CROSSING PERMIT				ACOE & NYSDEC JOINT PERMIT			
BR-1G-S189	UNT to Oquaga Creek	Perennial	4	0.01	C(T)	Y	(T)	Dry	NO.	DATE	BY	REVISION DESCRIPTION	W.D. NO.	CHK.	APP.	DRAWN BY: GIE	DATE: 07-31-13	ISSUED FOR BID:	SCALE: 1" = 80'
									2	10-04-15	GIE	REVISED - ISSUE FOR USE	1110415			CHECKED BY:	DATE:	ISSUED FOR CONSTRUCTION	
									3	10-28-13	GIE	REVISED - ISSUE FOR USE	1110415			APPROVED BY:	DATE:	DRAWING NUMBER: 26-09-85/BR-1G-S189-1-6	SHEET 77
									4	10-31-13	GIE	ISSUE FOR USE	1110415						
									5	07-07-14	GIE	ISSUE FOR CLIENT REVIEW	1110415						
									6	07-22-14	GIE	ISSUE FOR USE	1110415			NO: 1110415			OF 220

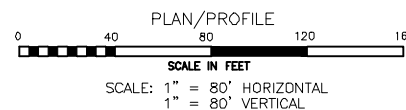
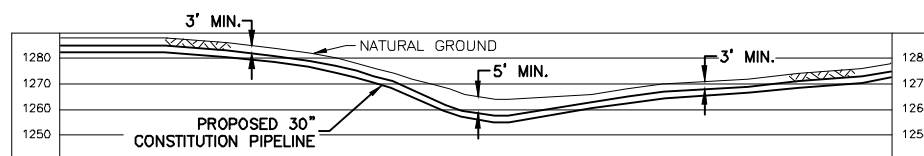
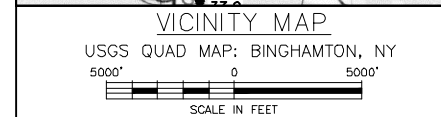
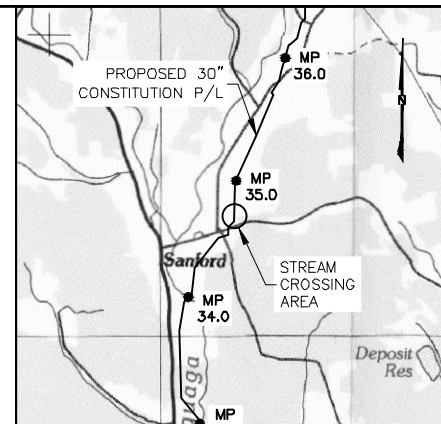
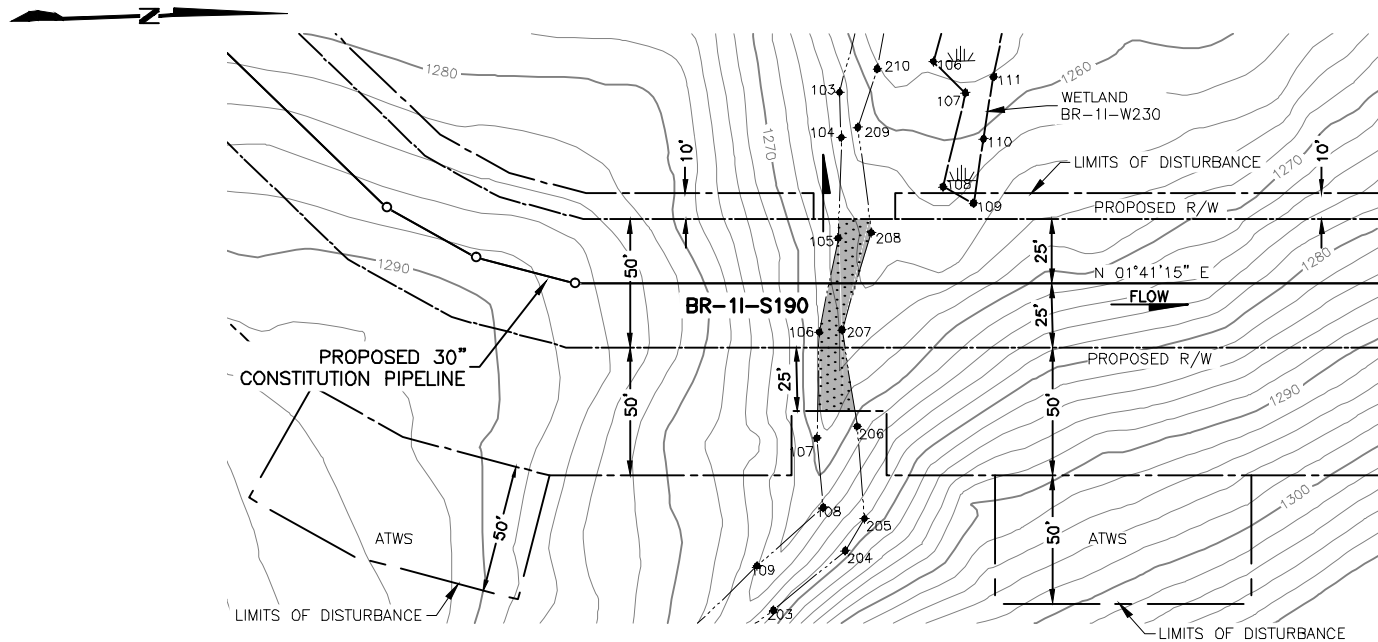


APPLICATION NO.: NAN-2012-00449-UBR

CONSTITUTION PIPELINE COMPANY, LLC.  
ACOE & NYSDEC JOINT PERMIT  
PROPOSED 30" NATURAL GAS PIPELINE  
STREAM CROSSING BR-1G-S189 @ M.P. 34.66  
TOWN OF SANFORD  
BROOME COUNTY, NEW YORK







APPLICATION NO.: NAN-2012-00449-UBR

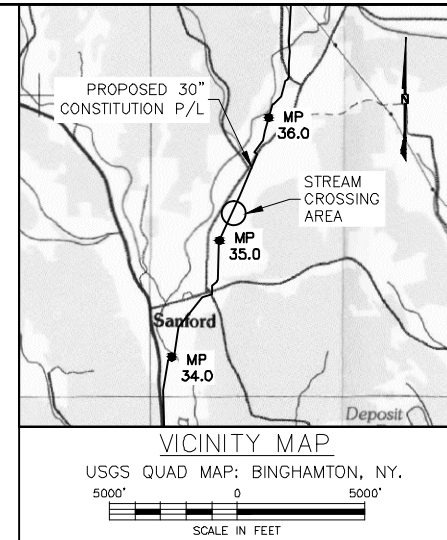
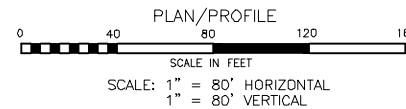
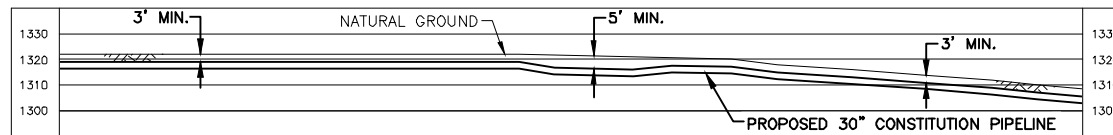
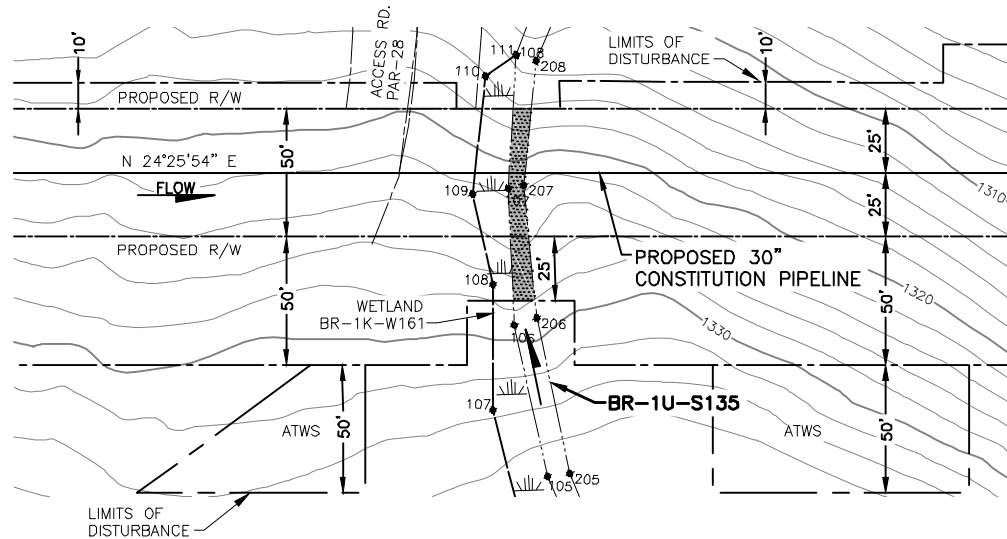



CONSTITUTION PIPELINE COMPANY, LLC.  
ACOE & NYSDEC JOINT PERMIT  
PROPOSED 30" NATURAL GAS PIPELINE  
STREAM CROSSING BR-11-S190 @ M.P. 34.74  
TOWN OF SANFORD  
BROOME COUNTY, NEW YORK



Waterbody ID	Waterbody Name	Flow Regime	Crossing Length (feet)	Stream Disturbance (acres)	State Water Quality Standard	NYSDEC Protected Stream (Y/N)	State Fishery Classification	Crossing Method	DRAWING NO.	REFERENCE TITLE	NO.	DATE	BY	REVISION DESCRIPTION	W.O. NO.	CHK.	APP.	DRAWN BY:	DATE:	ISSUED FOR:	SCALE:
BR-11-S190	UNT to Oquaga Creek	Perennial	11	0.02	C(T)	Y	(T)	Dry	26-26-70/0001-35	ALIGNMENT SHEET	2	10-24-13	GE	REVISED - ISSUE FOR USE	1110415			GE	05-23-2013	ISSUED FOR CONSTRUCTION	1" = 80'
											3	10-28-13	GE	REVISED - ISSUE FOR USE	1110415						
											4	10-31-13	GE	ISSUE FOR USE	1110415						
											5	07-01-14	GE	ISSUE FOR CLIENT REVIEW	1110415						
											6	07-21-14	GE	ISSUE FOR USE	1110415						

26-09-85/BR-11-S190-1-6	SHEET 78
OF 220	



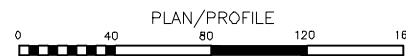
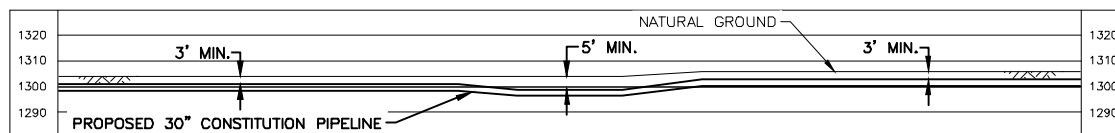
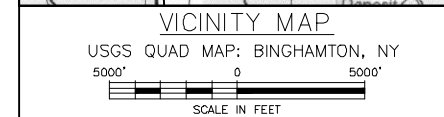
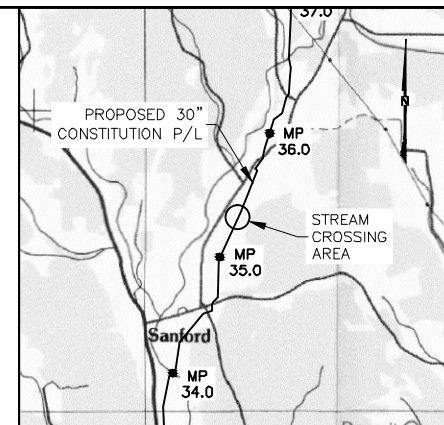
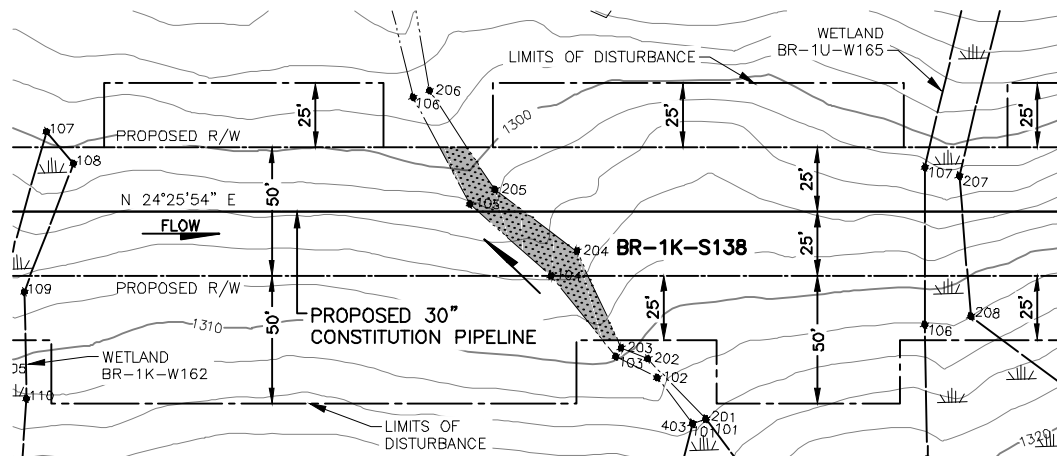
Waterbody ID	Waterbody Name	Flow Regime	Crossing Length (feet)	Stream Disturbance (acres)	State Water Quality Standard	NYSDEC Protected Stream (Y/N)	State Fishery Classification	Crossing Method	DRAWING NO.		REFERENCE TITLE		PROPOSED 30" NATURAL GAS PIPELINE STREAM CROSSING BR-1U-S135 @ W.P. 35.23 TOWN OF SANFORD BROOME COUNTY, NEW YORK								
									26-26-70/0001-36		ALIGNMENT SHEET										
				NO.					DATE	BY	REVISION DESCRIPTION		W.O. NO.	CHK.	APP.	DRAWN BY: GIE			DATE: 07-26-2013	ISSUED FOR 3D:	SCALE: 1" = 80'
BR-1U-S135	UNT of Oquaga Creek	Intermittent	6	0.01	D	N	N/A	Dry	2	10-19-13	GE	ISSUE FOR USE		1110415				CHECKED BY:	DATE:	ISSUED FOR CONSTRUCTION	
									3	03-18-14	GE	REVISED - ISSUE FOR CLIENT REVIEW		1110415							
									4	04-04-14	GE	ISSUE FOR USE		1110415							
									5	07-07-14	GE	ISSUE FOR CLIENT REVIEW		1110415							
									6	07-21-14	GE	ISSUE FOR USE		1110415							
APPROVED BY: DATE: DRAWING NUMBER: 26-09-85/BR-1U-S135-1-6																		SHEET 79 OF 220			



APPLICATION NO.: NAN-2012-00449-UBR

CONSTITUTION PIPELINE COMPANY, LLC.  
ACOE & NYSDEC JOINT PERMIT  
PROPOSED 30" NATURAL GAS PIPELINE  
STREAM CROSSING BR-1U-S135 @ M.P. 35.23  
TOWN OF SANFORD  
BROOME COUNTY, NEW YORK





SCALE: 1" = 80' HORIZONTAL  
1" = 80' VERTICAL

APPLICATION NO.: NAN-2012-00449-UBR



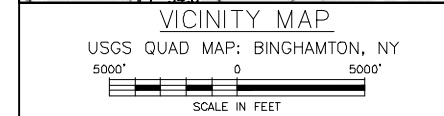
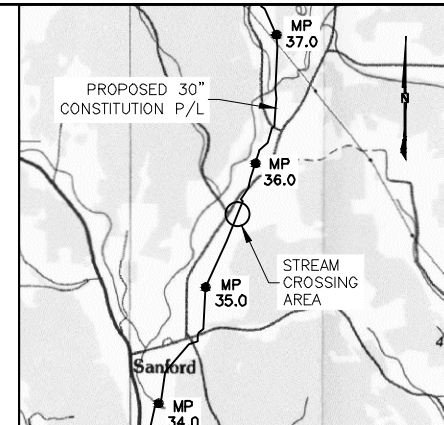
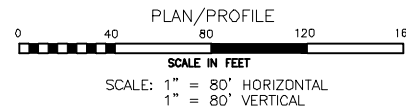
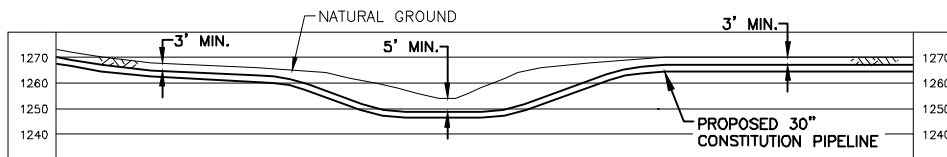
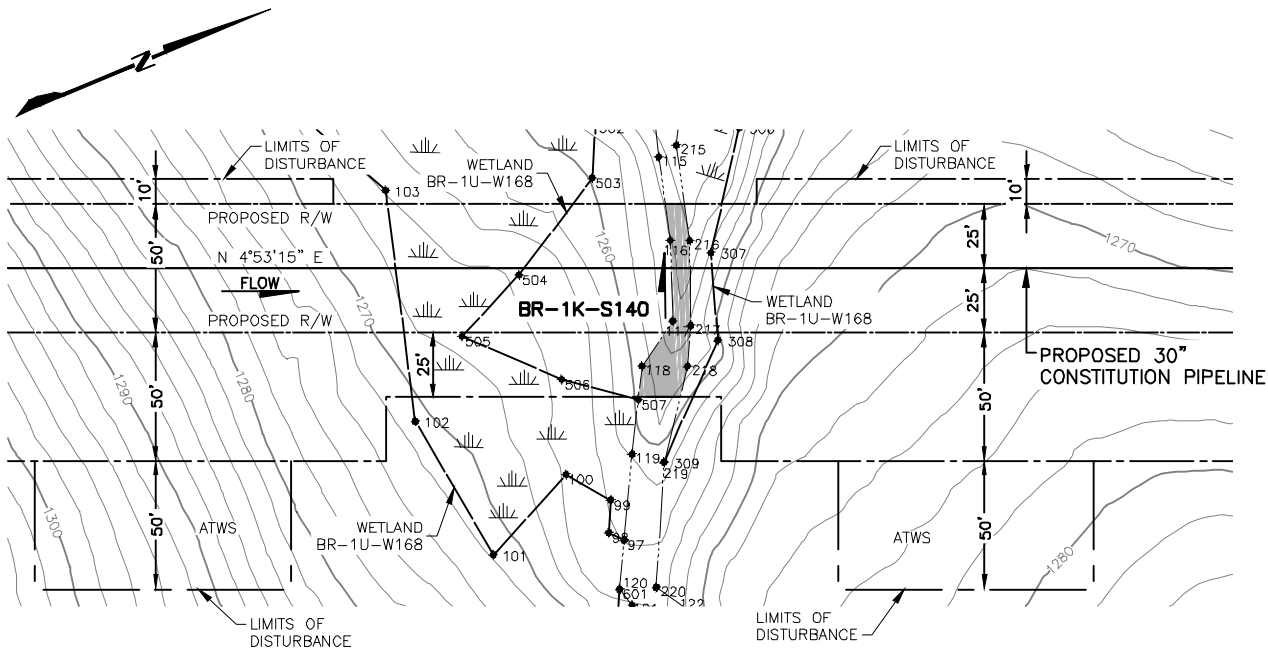
CONSTITUTION PIPELINE COMPANY, LLC.  
ACOE & NYSDEC JOINT PERMIT  
PROPOSED 30" NATURAL GAS PIPELINE  
STREAM CROSSING BR-1K-S138 @ M.P. 35.33  
TOWN OF SANFORD  
BROOME COUNTY, NEW YORK



Waterbody ID	Waterbody Name	Flow Regime	Crossing Length (feet)	Stream Disturbance (acres)	State Water Quality Standard	NYSDEC Protected Stream (Y/N)	State Fishery Classification	Crossing Method	DRAWING NO.		REFERENCE TITLE		<div>PROPOSED 30" NATURAL GAS PIPELINE STREAM CROSSING BR-1K-S138 @ M.P. 35.33 TOWN OF SANFORD BROOME COUNTY, NEW YORK</div> <div>CONSTITUTION PIPELINE</div>										
									26-26-70/0001-36		ALIGNMENT SHEET												
				NO.					DATE	BY	REVISION DESCRIPTION						W.O. NO.	CHK.	APP.	DRAWN BY: GIE	DATE: 07-26-2013	ISSUED FOR BID:	SCALE: 1" = 80'
BR-1K-S138	UNT of Oquaga	Intermittent	18	0.02	D	N	N/A	Dry	2	10-18-13	GIE	ISSUE FOR USE	1110415										
									3	03-18-13	GIE	REVISED - ISSUE FOR CLIENT REVIEW	1110415										
									4	04-04-14	GIE	ISSUE FOR USE	1110415										
									5	07-01-14	GIE	ISSUE FOR USE CLIENT REVIEW	1110415										
									6	07-21-14	GIE	ISSUE FOR USE	1110415										

CHECKED BY:	DATE:	ISSUED FOR CONSTRUCTION	SCALE: 1" = 80'
APPROVED BY:	DATE:	DRAWING NUMBER: 26-09-85/BR-1K-S138-1-6	SHEET 80 OF 220
W.O. 1110415			






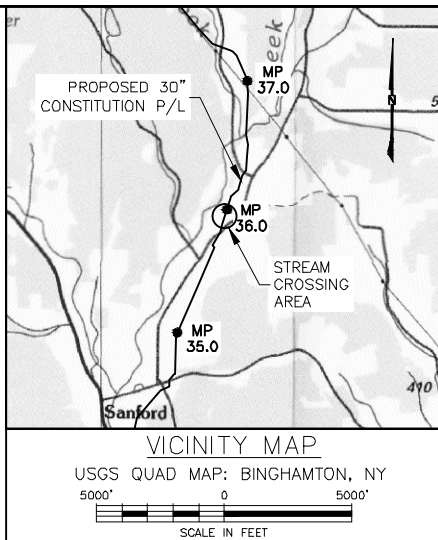
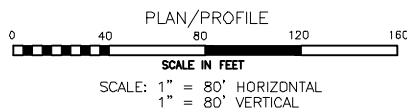
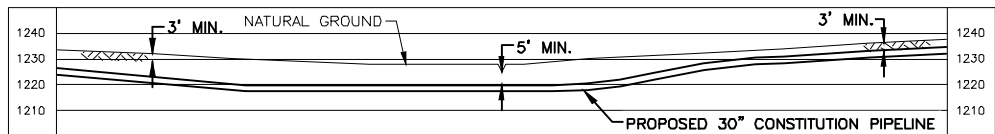
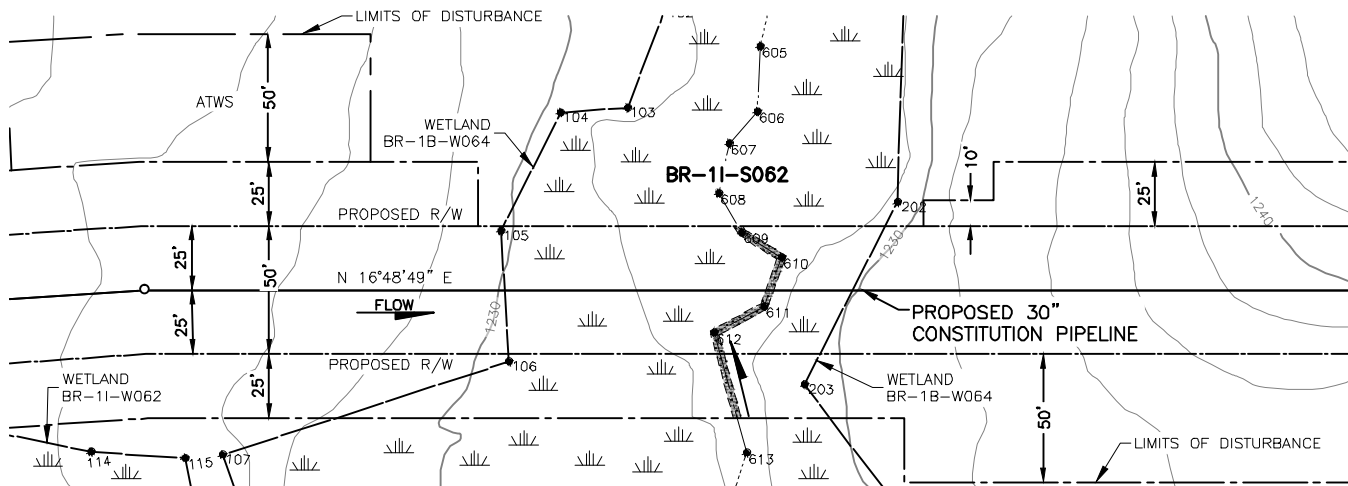
APPLICATION NO.: NAN-2012-00449-UBR

CONSTITUTION PIPELINE COMPANY, LLC.  
ACOE & NYSDEC JOINT PERMIT  
PROPOSED 30" NATURAL GAS PIPELINE  
STREAM CROSSING BR-1K-S140 @ M.P. 35.63  
TOWN OF SANFORD  
BROOME COUNTY, NEW YORK

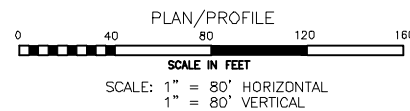
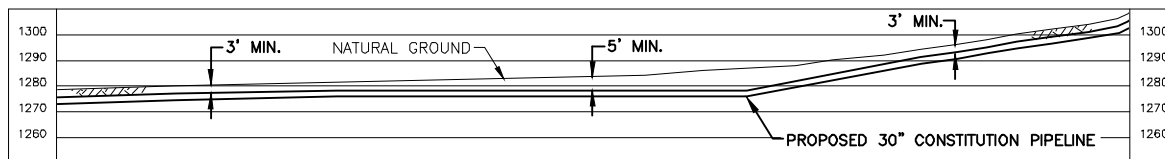
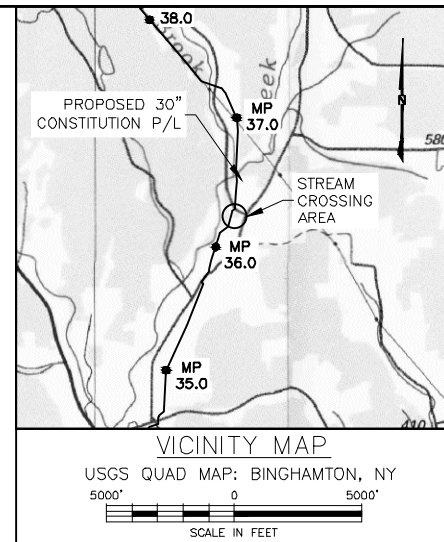


Waterbody ID	Waterbody Name	Flow Regime	Crossing Length (feet)	Stream Disturbance (acres)	State Water Quality Standard	NYSDEC Protected Stream (Y/N)	State Fishery Classification	Crossing Method	DRAWING NO.		REFERENCE TITLE		PROPOSED 30" NATURAL GAS PIPELINE STREAM CROSSING BR-1K-S140 @ M.P. 35.63 TOWN OF SANFORD BROOME COUNTY, NEW YORK								
									26-26-70/0001-36		ALIGNMENT SHEET										
				NO.					DATE	BY	REVISION DESCRIPTION		W.O. NO.	CHK.	APP.					DRAWN BY: GIE	
BR-1K-S140	UNT to Oquaga Creek	Intermittent	13	0.02	C(T)	Y	T	Dry	0	08-16-13	GIE	ISSUE FOR USE		1110415			GIE	07-26-2013	ISSUED FOR CONSTRUCTION	1"= 80'	
									1	10-05-13	GIE	REVISED - ISSUE FOR USE		1110415							
									2	10-19-13	GIE	ISSUE FOR USE		1110415							
									3	07-07-14	GIE	ISSUE FOR CLIENT REVIEW		1110415							
									4	07-21-14	GIE	ISSUE FOR USE		1110415							
										W.O. 1110415				APPROVED BY:		DATE:		DRAWING NUMBER: 26-09-85/BR-1K-S140-1-4		SHEET 81 OF 220	

CHECKED BY:	DATE:	ISSUED FOR CONSTRUCTION	SCALE: 1" = 80'
APPROVED BY:	DATE:	DRAWING NUMBER: 26-09-85/BR-1K-S140-1-4	SHEET 81 OF 220



Waterbody ID	Waterbody Name	Flow Regime	Crossing Length (feet)	Stream Disturbance (acres)	State Water Quality Standard	NYSDEC Protected Stream (Y/N)	State Fishery Classification	Crossing Method	DRAWING NO.		REFERENCE TITLE			STREAM CROSSING BR-11-S062 @ M.P. 35.99 TOWN OF SANFORD BROOME COUNTY, NEW YORK				CONSTITUTION PIPELINE		
				26-26-70/0001-37					ALIGNMENT SHEET											
									NO.	DATE	BY	REVISION DESCRIPTION	W.O. NO.	CHK.	APP.	DRAWN BY: GIE	DATE: 04-17-2013	ISSUED FOR BID:	SCALE: 1" = 80'	
BR-11-S062	UNT to Oquaga Creek	Perennial	3	0.01	C(T)	Y	(T)	Dry	0	08-18-13	GIE	ISSUE FOR USE	1110415			CHECKED BY:	DATE:	ISSUED FOR CONSTRUCTION	DRAWING NUMBER: 26-09-85/BR-11-S062-1-4	SHEET 82 OF 220
									1	10-06-13	GIE	REVISED - ISSUE FOR USE	1110415							
									2	10-24-13	GIE	ISSUE FOR USE	1110415							
									3	07-07-14	GIE	ISSUE FOR CLIENT REVIEW	1110415							
									4	07-30-14	GIE	ISSUE FOR USE	1110415							



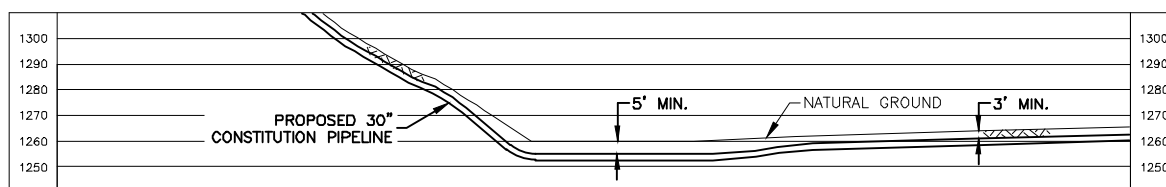
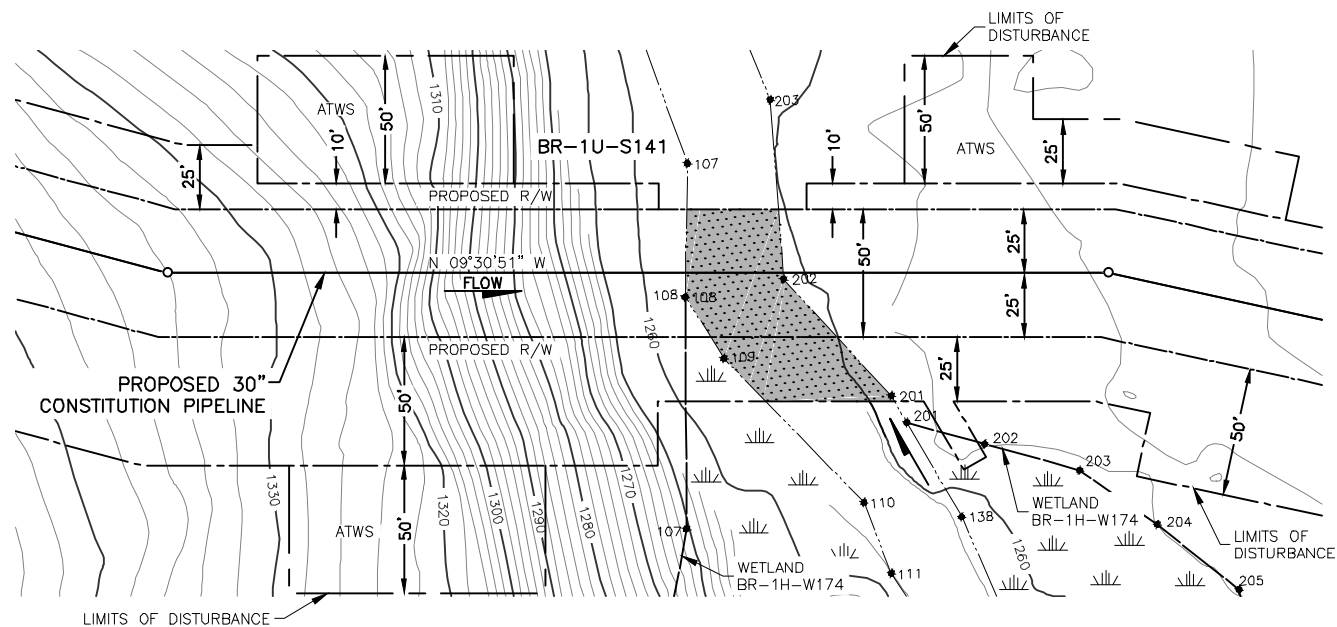
APPLICATION NO.: NAN-2012-00449-UBR



CONSTITUTION PIPELINE COMPANY, LLC.  
ACOE & NYSDEC JOINT PERMIT  
PROPOSED 30" NATURAL GAS PIPELINE  
STREAM CROSSING BR-11-S065 @ M.P. 36.28  
TOWN OF SANFORD  
BROOME COUNTY, NEW YORK



Waterbody ID	Waterbody Name	Flow Regime	Crossing Length (feet)	Stream Disturbance (acres)	State Water Quality Standard	NYSDEC Protected Stream (Y/N)	State Fishery Classification	Crossing Method	DRAWING NO.		REFERENCE TITLE		PROPOSED 30" NATURAL GAS PIPELINE STREAM CROSSING BR-11-S065 @ M.P. 36.28 TOWN OF SANFORD BROOME COUNTY, NEW YORK						
									26-26-70/0001-37		ALIGNMENT SHEET								
				NO.					DATE	BY	REVISION DESCRIPTION	W.O. NO.	CHK.	APP.	CONSTITUTION PIPELINE				
BR-11-S065	UNT to Onondaga Creek	Intermittent	3	0.01	C(T)	Y	(T)	Dry	2	10-31-13	GIE	ISSUE FOR USE	1100415			DRAWN BY: GIE	DATE: 07-26-2013	ISSUED FOR BID:	SCALE: 1" = 80'
									3	03-11-14	GIE	REVISED - ISSUE FOR CLIENT REVIEW	1100415						
									4	04-04-14	GIE	ISSUE FOR USE	1100415						
									5	07-01-14	GIE	ISSUE FOR CLIENT REVIEW	1100415						
									6	07-21-14	GIE	ISSUE FOR USE	1100415						
				CHECKED BY:				DATE:		ISSUED FOR CONSTRUCTION									
				APPROVED BY:				DATE:		DRAWING NUMBER: 26-09-85/BR-11-S065-1-6		SHEET 83 OF 220							




SCALE: 1" = 80' HORIZONTAL  
1" = 80' VERTICAL

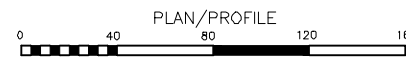
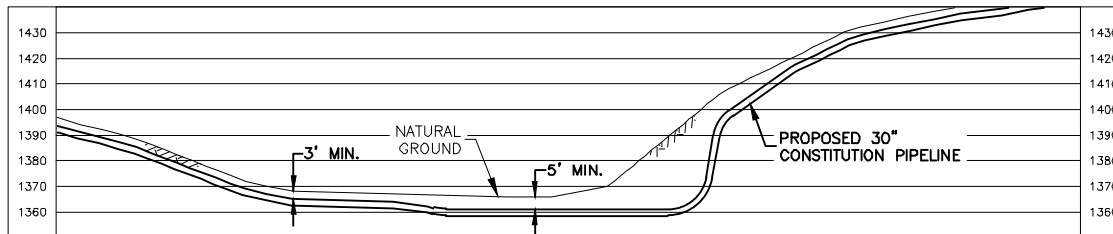
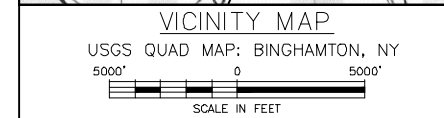
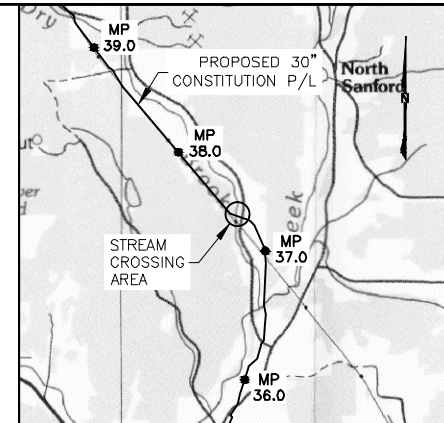
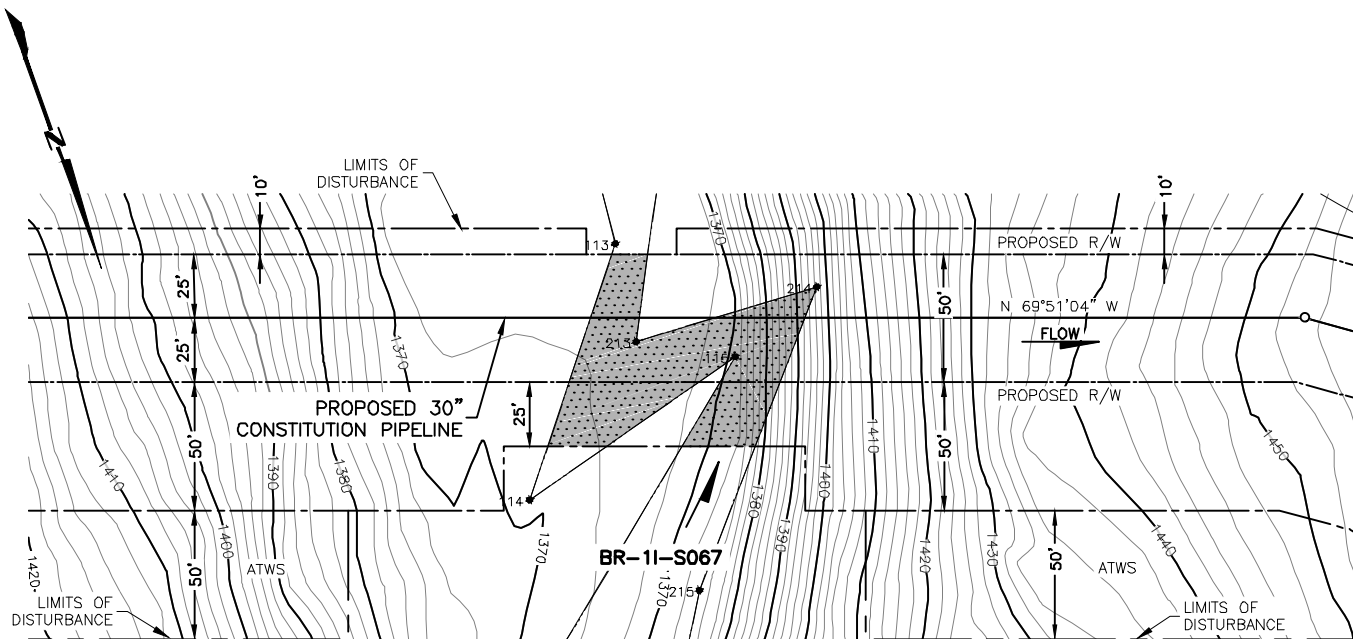
APPLICATION NO.: NAN-2012-00449-UBR



CONSTITUTION PIPELINE COMPANY, LLC.  
ACOE & NYSDEC JOINT PERMIT  
PROPOSED 30" NATURAL GAS PIPELINE  
STREAM CROSSING BR-1U-S141 @ M.P. 36.62  
TOWN OF SANFORD  
BROOME COUNTY, NEW YORK



Waterbody ID	Waterbody Name	Flow Regime	Crossing Length (feet)	Stream Disturbance (acres)	State Water Quality Standard	NYSDEC Protected Stream (Y/N)	State Fishery Classification	Crossing Method	DRAWING NO.		REFERENCE TITLE		PROPOSED 30" NATURAL GAS PIPELINE STREAM CROSSING BR-1U-S141 @ W.P. 36.62 TOWN OF SANFORD BROOME COUNTY, NEW YORK					
									26-26-70/0001-37		ALIGNMENT SHEET							
				NO.					DATE	BY	REVISION DESCRIPTION			W.O. NO.	CHK.	APP.	DRAWN BY:	DATE:
BR-1U-S141	Oquaga Creek	Perennial	38	0.08	C(T)	Y	(T)	Dry	2	10-24-13	GIE	ISSUE FOR USE	1110415					
									3	03-18-14	GIE	REVISED - ISSUED FOR CLIENT REVIEW	1110415					
									4	04-04-14	GIE	ISSUE FOR USE	1110415					
									5	07-07-14	GIE	ISSUED FOR CLIENT REVIEW	1110415					
									6	07-21-14	GIE	ISSUE FOR USE	1110415					
									6	07-21-14	GIE	ISSUE FOR USE	1110415					
										CHECKED BY:	DATE:	ISSUED FOR CONSTRUCTION						
										APPROVED BY:	DATE:	DRAWING NUMBER: 26-09-85/BR-1U-S141-1-6		SHEET 84 OF 220				



SCALE: 1" = 80' HORIZONTAL  
1" = 80' VERTICAL

APPLICATION NO.: NAN-2012-00449-UBR

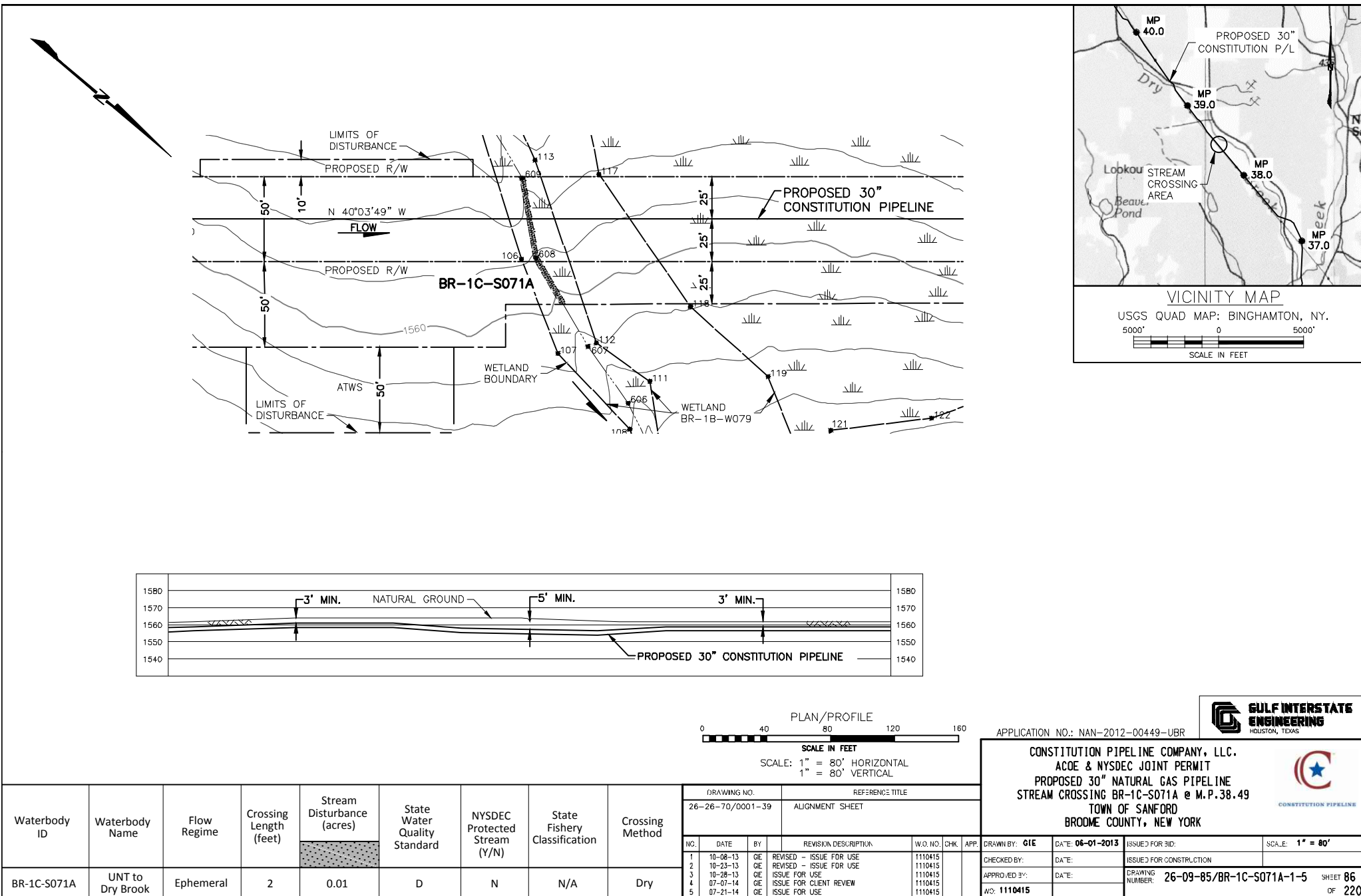


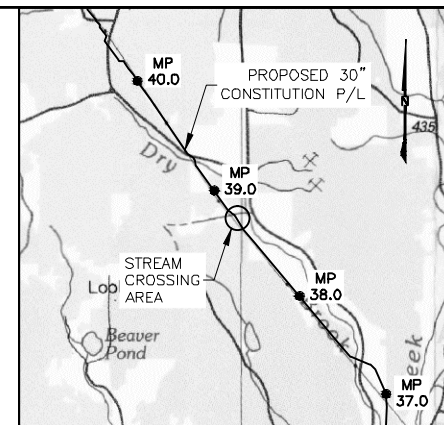
CONSTITUTION PIPELINE COMPANY, LLC.  
ACOE & NYSDEC JOINT PERMIT  
PROPOSED 30" NATURAL GAS PIPELINE  
STREAM CROSSING BR-11-S067 @ M.P. 37.41  
TOWN OF SANFORD  
BROOME COUNTY, NEW YORK



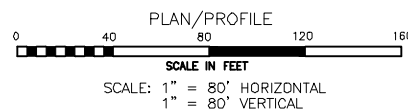
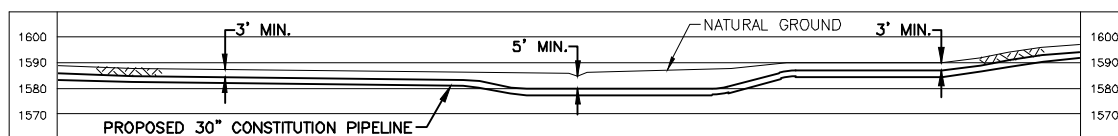
Waterbody ID	Waterbody Name	Flow Regime	Crossing Length (feet)	Stream Disturbance (acres)	State Water Quality Standard	NYSDEC Protected Stream (Y/N)	State Fishery Classification	Crossing Method	DRAWING NO.	REFERENCE TITLE	NO.	DATE	BY	REVISION DESCRIPTION	W.O. NO.	CHK.	APP.	DRAWN BY:	DATE:	ISSUED FOR:	SCALE:
BR-11-S067	Dry Brook	Perennial	55	0.09	C(T)	Y	(T)	Dry	26-26-70/0001-38	ALIGNMENT SHEET	0	08-19-13	GE	ISSUE FOR USE	1110415			GIE	05-15-2013	ISSUED FOR BID:	1" = 80'
											1	10-07-13	GE	REVISED - ISSUE FOR USE	1110415			CHECKED BY:	DATE:	ISSUED FOR CONSTRUCTION	
											2	10-23-13	GE	ISSUE FOR USE	1110415			APPROVED BY:	DATE:	DRAWING NUMBER:	
											3	07-07-14	GE	ISSUE FOR CLIENT REVIEW	1110415					26-09-85/BR-11-S067-1-4	SHEET 85
											4	07-22-14	GE	ISSUE FOR USE	1110415			W.O. 1110415			OF 220







VICINITY MAP  
USGS QUAD MAP: BINGHAMTON, NY.  
5000' 0 5000'  
SCALE IN FEET



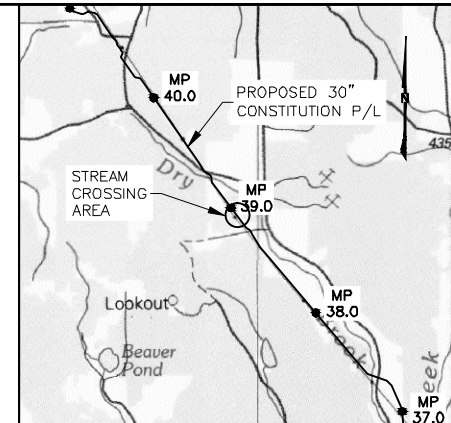
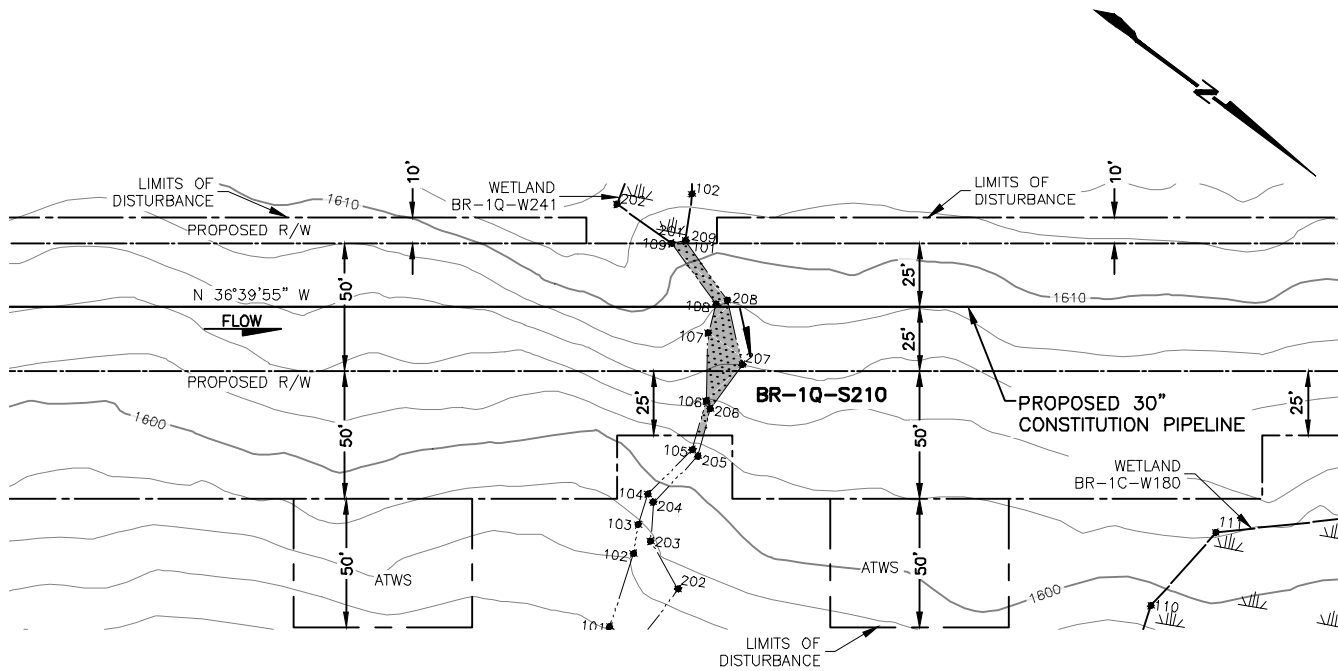
APPLICATION NO.: NAN-2012-00449-UBR



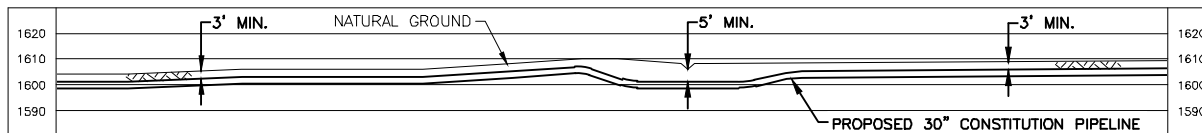
CONSTITUTION PIPELINE COMPANY, LLC.  
ACOE & NYSDEC JOINT PERMIT  
PROPOSED 30" NATURAL GAS PIPELINE  
STREAM CROSSING BR-10-S209 @ M.P. 38.78  
TOWN OF SANFORD  
BROOME COUNTY, NEW YORK



Waterbody ID	Waterbody Name	Flow Regime	Crossing Length (feet)	Stream Disturbance (acres)	State Water Quality Standard	NYSDEC Protected Stream (Y/N)	State Fishery Classification	Crossing Method	DRAWING NO.		REFERENCE TITLE		PROPOSED 30" NATURAL GAS PIPELINE STREAM CROSSING BR-10-S209 @ M.P. 38.78 TOWN OF SANFORD BROOME COUNTY, NEW YORK				
									26-26-70/0001-40		ALIGNMENT SHEET						
				NO.					DATE	BY	REVISION DESCRIPTION			W.O. NO.	CHK.	APP.	DRAWN BY:
BR-1Q-S209	UNT to Dry Brook	Perennial	7	0.01	C(T)	Y	T	Dry	A	10-17-13	GIE	ISSUED FOR CLIENT REVIEW	1110415				
									B	10-27-13	GIE	REVISED - ISSUED FOR CLIENT REVIEW	1110415				
									C	10-31-13	GIE	ISSUE FOR USE	1110415				
									1	07-07-14	GIE	ISSUE FOR CLIENT REVIEW	1110415				
									2	07-30-14	GIE	ISSUE FOR USE	1110415				
										CHECKED BY:	DATE:	ISSUED FOR CONSTRUCTION					
										APPROVED BY:	DATE:	DRAWING NUMBER:	26-09-85/BR-1Q-S209-1-2		SHEET 87 OF 220		



VICINITY MAP  
USGS QUAD MAP: BINGHAMTON, NY  
5000' 0 5000'  
SCALE IN FEET



PLAN/PROFILE  
0 40 80 120 160  
SCALE IN FEET  
SCALE: 1" = 80' HORIZONTAL  
1" = 80' VERTICAL

APPLICATION NO.: NAN-2012-00449-UBR

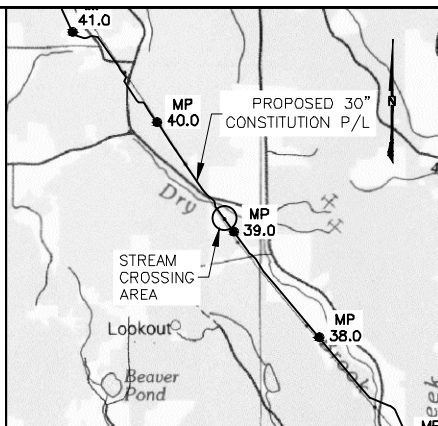
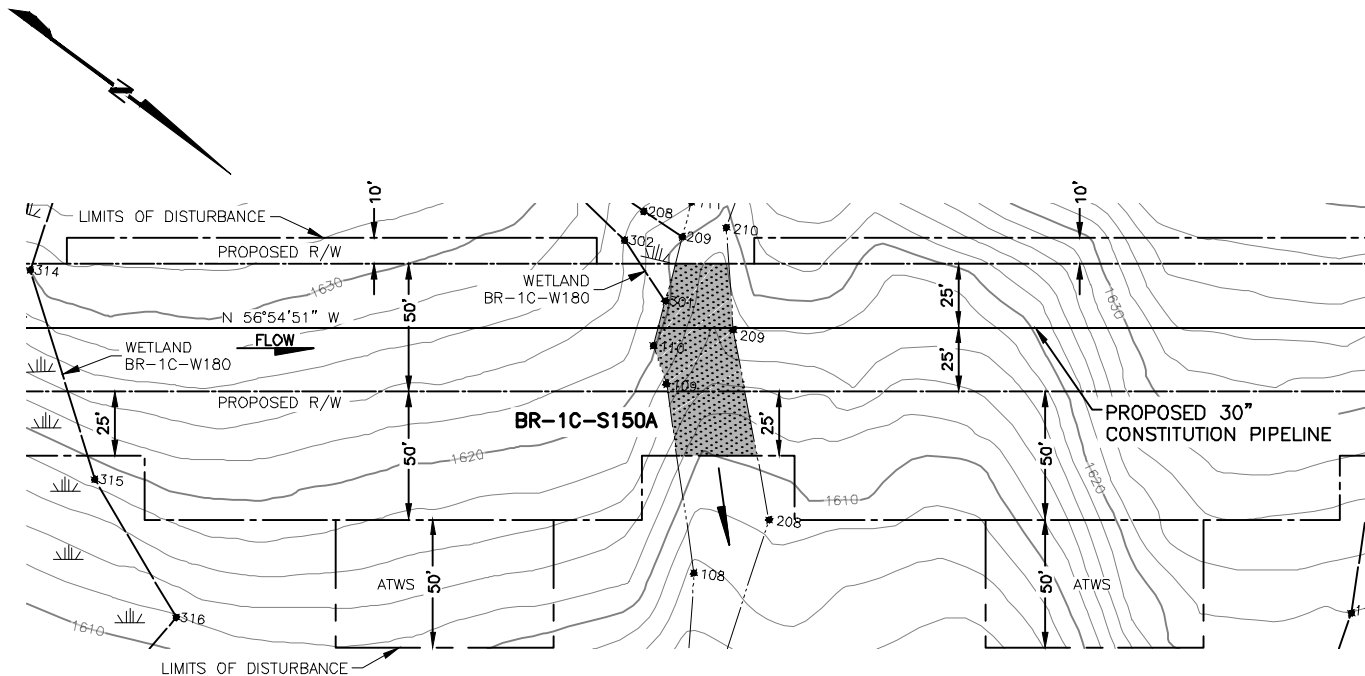


CONSTITUTION PIPELINE COMPANY, LLC.  
ACOE & NYSDEC JOINT PERMIT  
PROPOSED 30" NATURAL GAS PIPELINE  
STREAM CROSSING BR-1Q-S210 @ M.P. 38.98  
TOWN OF SANFORD  
BROOME COUNTY, NEW YORK

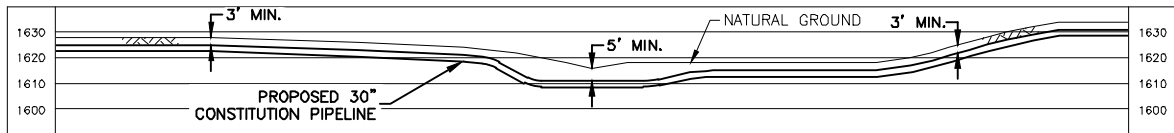


Waterbody ID	Waterbody Name	Flow Regime	Crossing Length (feet)	Stream Disturbance (acres)	State Water Quality Standard	NYSDEC Protected Stream (Y/N)	State Fishery Classification	Crossing Method	DRAWING NO.	REFERENCE TITLE			
									26-26-70/0001-40	ALIGNMENT SHEET			
NO.	DATE	BY	REVISION DESCRIPTION	W.O. NO.	CHK.	APP.	DRAWN BY: GIE	DATE: 10-15-2013	ISSUED FOR 3D:	SCALE: 1" = 80'	CHECKED BY:	DATE:	ISSUED FOR CONSTRUCTION
A	10-15-13	GE	ISSUED FOR CLIENT REVIEW	1110415									
B	10-27-13	GE	REVISED - ISSUE FOR CLIENT REVIEW	1110415									
C	10-31-13	GE	ISSUE FOR USE	1110415									
D	07-07-14	GE	ISSUE FOR CLIENT REVIEW	1110415									
E	07-21-14	GE	ISSUE FOR USE	1110415									
											APPROVED BY:	DATE:	DRAWING NUMBER: 26-09-85/BR-1Q-S210-1-2
											W.O. 1110415		SHEET 88 OF 220





VICINITY MAP  
USGS QUAD MAP: BINGHAMTON, NY  
5000' 0 5000'  
SCALE IN FEET





PLAN/PROFILE  
0 40 80 120 160  
SCALE IN FEET  
SCALE: 1" = 80' HORIZONTAL  
1" = 80' VERTICAL

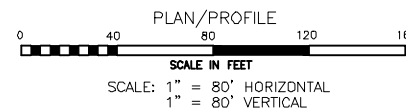
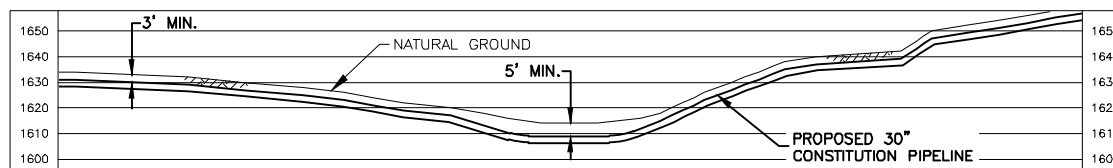
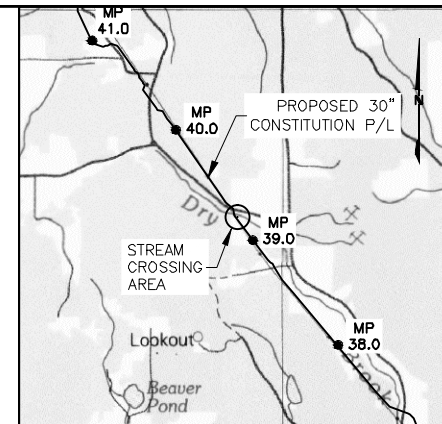
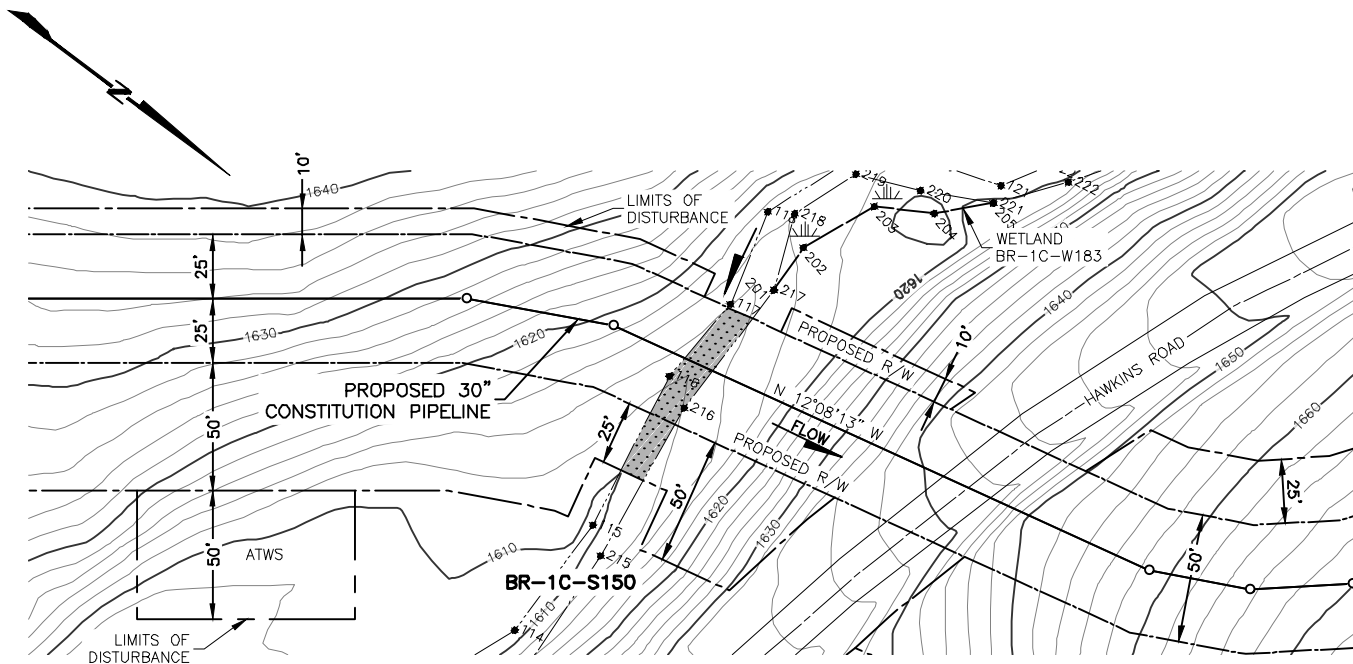
APPLICATION NO.: NAN-2012-00449-UBR



CONSTITUTION PIPELINE COMPANY, LLC.  
ACOE & NYSDEC JOINT PERMIT  
PROPOSED 30" NATURAL GAS PIPELINE  
STREAM CROSSING BR-1C-S150A @ M.P. 39.17  
TOWN OF SANFORD  
BROOME COUNTY, NEW YORK



Waterbody ID	Waterbody Name	Flow Regime	Crossing Length (feet)	Stream Disturbance (acres)	State Water Quality Standard	NYSDEC Protected Stream (Y/N)	State Fishery Classification	Crossing Method	DRAWING NO.		REFERENCE TITLE		TOWN OF SANFORD BROOME COUNTY, NEW YORK									
									26-26-70/0001-40		ALIGNMENT SHEET											
									NO.	DATE	BY	REVISION DESCRIPTION			W.O. NO.	CHK.	APP.	DRAWN BY: GIE	DATE: 07-27-2013	ISSUED FOR BID:	SCALE: 1" = 80'	
BR-1C-S150A	UNT to Dry Brook	Ephemeral	29	0.05	D	N	N/A	Dry	0	08-18-13	GIE	ISSUED FOR USE	1110415									
									1	10-08-13	GIE	REVISED - ISSUE FOR USE	1110415									
									2	10-22-13	GIE	ISSUED FOR USE	1110415									
									3	07-07-14	GIE	ISSUE FOR CLIENT REVIEW	1110415									
									4	07-21-14	GIE	ISSUE FOR USE	1110415									
													DRAWING NUMBER: 26-09-85/BR-1C-S150A-1-4		SHEET 89							
															OF 220							




APPLICATION NO.: NAN-2012-00449-UBR

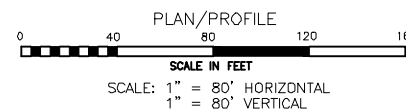
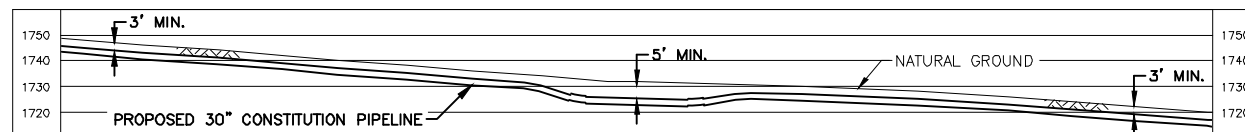
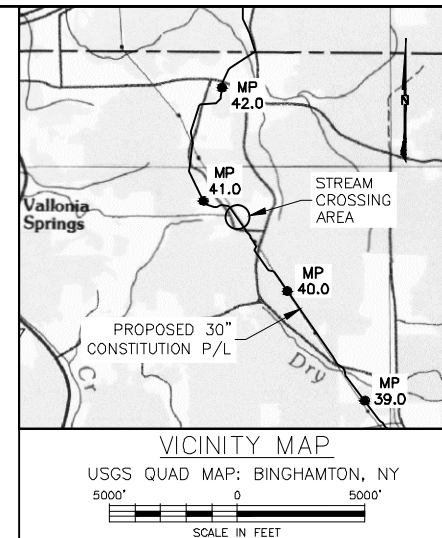
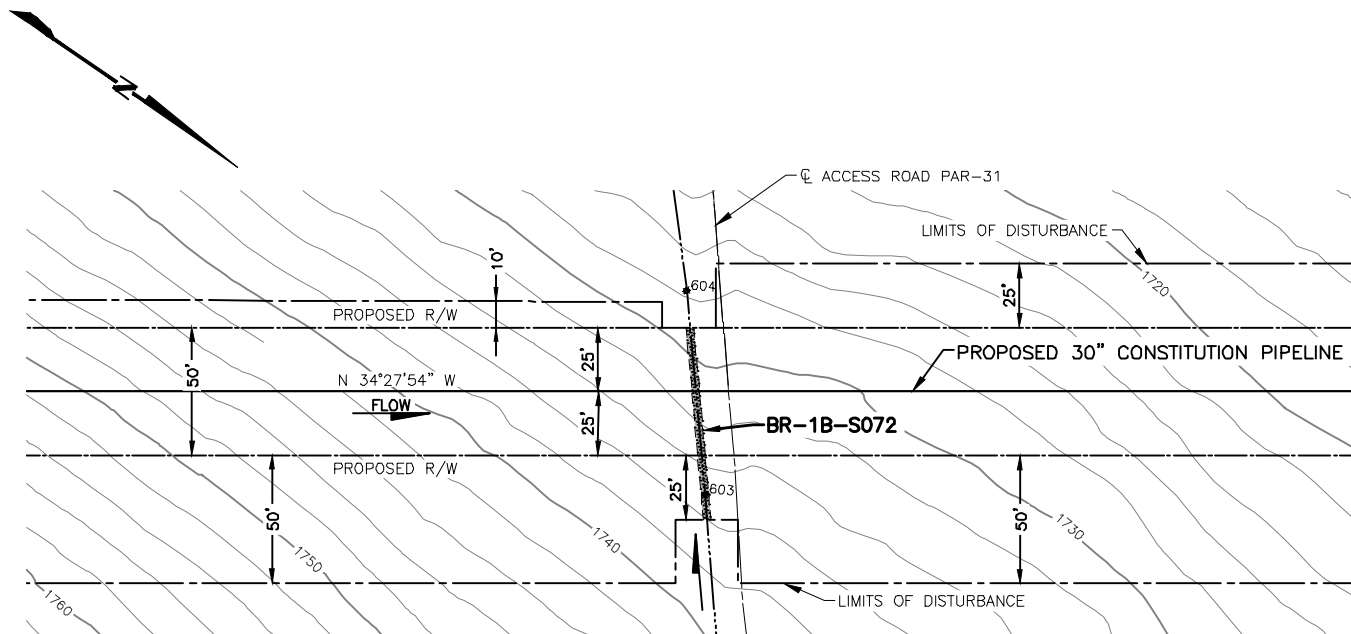


CONSTITUTION PIPELINE COMPANY, LLC.  
ACOE & NYSDEC JOINT PERMIT  
PROPOSED 30" NATURAL GAS PIPELINE  
STREAM CROSSING BR-1C-S150 @ M.P. 39.29  
TOWN OF SANFORD  
BROOME COUNTY, NEW YORK



Waterbody ID	Waterbody Name	Flow Regime	Crossing Length (feet)	Stream Disturbance (acres)	State Water Quality Standard	NYSDEC Protected Stream (Y/N)	State Fishery Classification	Crossing Method	DRAWING NO.		REFERENCE TITLE		PROPOSED 30" NATURAL GAS PIPELINE STREAM CROSSING BR-1C-S150 @ M.P. 39.29 TOWN OF SANFORD BROOME COUNTY, NEW YORK									
									26-26-70/0001-40		ALIGNMENT SHEET											
				NO.					DATE	BY	REVISION DESCRIPTION		W.O. NO.	CHK.	APP.	DRAWN BY: GIE		DATE: 05-14-2013	ISSUED FOR BID:		SCALE: 1" = 80'	
BR-1C-S150	Dry Brook	Perennial	12	0.02	C (T)	Y	(T)	Dry	3	10-28-13	GIE	REVISED - ISSUE FOR USE	1110415					CHECKED BY:	DATE:	ISSUED FOR CONSTRUCTION		
									4	03-18-14	GIE	REVISED - ISSUED FOR CLIENT REVIEW	1110415									
									5	04-04-14	GIE	ISSUE FOR USE	1110415									
									6	07-07-14	GIE	ISSUE FOR CLIENT REVIEW	1110415									
									7	07-24-14	GIE	ISSUE FOR USE	1110415									
									DRAWING NUMBER: 26-09-85/BR-1C-S150-1-7												SHEET 90	
																					OF 220	






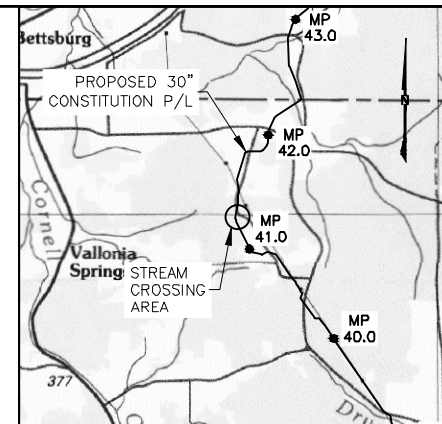
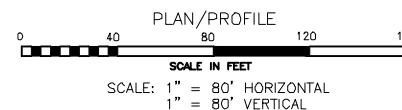
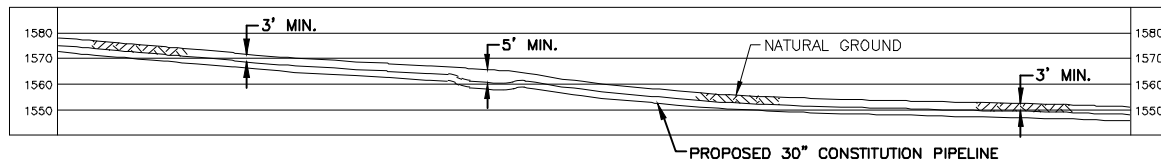
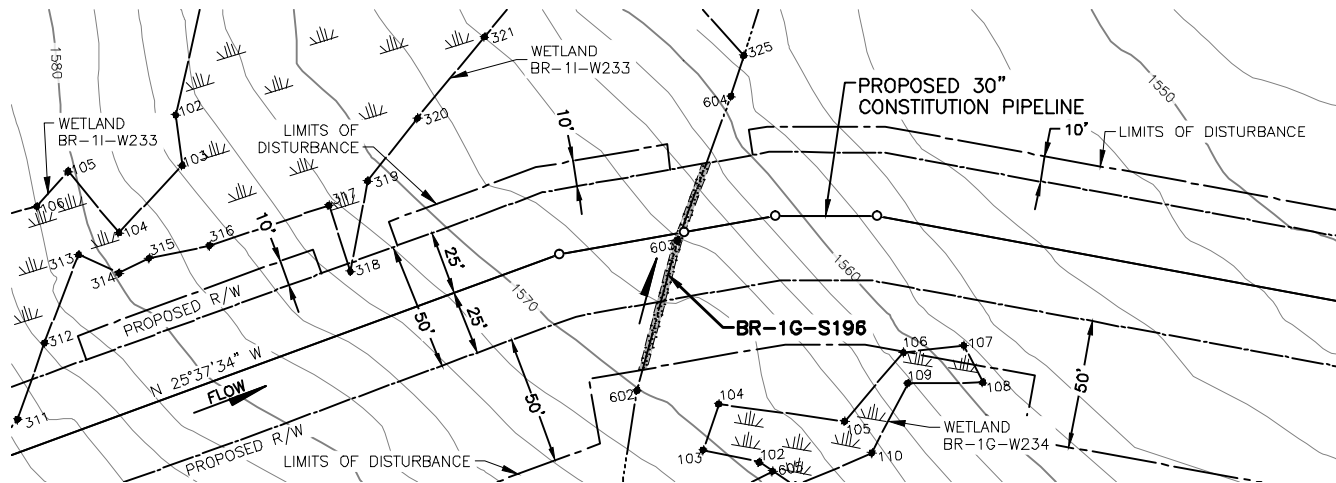
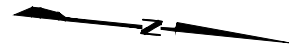
APPLICATION NO.: NAN-2012-00449-UBR



CONSTITUTION PIPELINE COMPANY, LLC.  
ACOE & NYSDEC JOINT PERMIT  
PROPOSED 30" NATURAL GAS PIPELINE  
STREAM CROSSING BR-1B-S072 @ M.P. 40.74  
TOWN OF SANFORD  
BROOME COUNTY, NEW YORK



Waterbody ID	Waterbody Name	Flow Regime	Crossing Length (feet)	Stream Disturbance (acres)	State Water Quality Standard	NYSDEC Protected Stream (Y/N)	State Fishery Classification	Crossing Method	DRAWING NO.		REFERENCE TITLE		PROPOSED 30" NATURAL GAS PIPELINE STREAM CROSSING BR-1B-S072 @ M.P. 40.74 TOWN OF SANFORD BROOME COUNTY, NEW YORK						
									26-26-70/0001-42		ALIGNMENT SHEET				CONSTITUTION PIPELINE				
									NO.	DATE	BY	REVISION DESCRIPTION		W.O. NO.	CHK.	APP.	DRAWN BY: GIE	DATE: 06-17-2013	ISSUED FOR 3D:
BR-1B-S072	Road Ditch	Ephemeral	1	0.01	N/A	N	N/A	Dry	1	10-08-13	GIE	REVISED - ISSUE FOR USE	1110415			GIE	06-17-2013	ISSUED FOR CONSTRUCTION	1" = 80'
									2	10-23-13	GIE	REVISED - ISSUE FOR USE	1110415						
									3	10-28-13	GIE	ISSUE FOR USE	1110415						
									4	07-07-14	GIE	ISSUE FOR CLIENT REVIEW	1110415						
									5	07-21-14	GIE	ISSUE FOR USE	1110415						
W.O. 1110415																	DRAWING NUMBER: 26-09-85/BR-1B-S072-1-5		
																	SHEET 92 OF 220		




VICINITY MAP  
USGS QUAD MAP: BINGHAMTON, NY  
5000' 0 5000'  
SCALE IN FEET



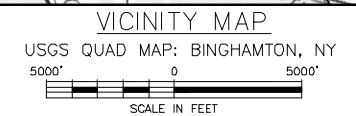
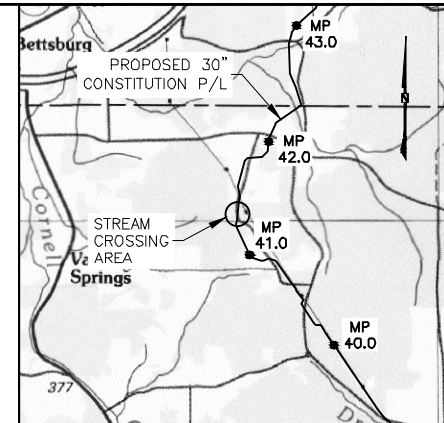
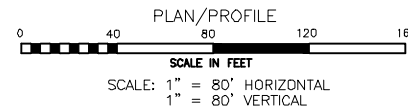
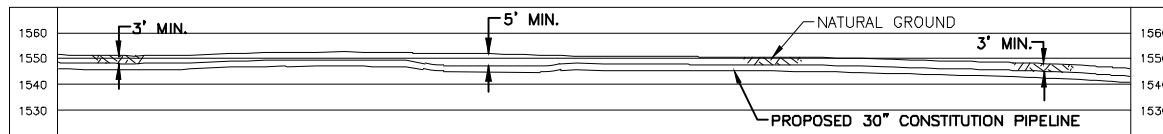
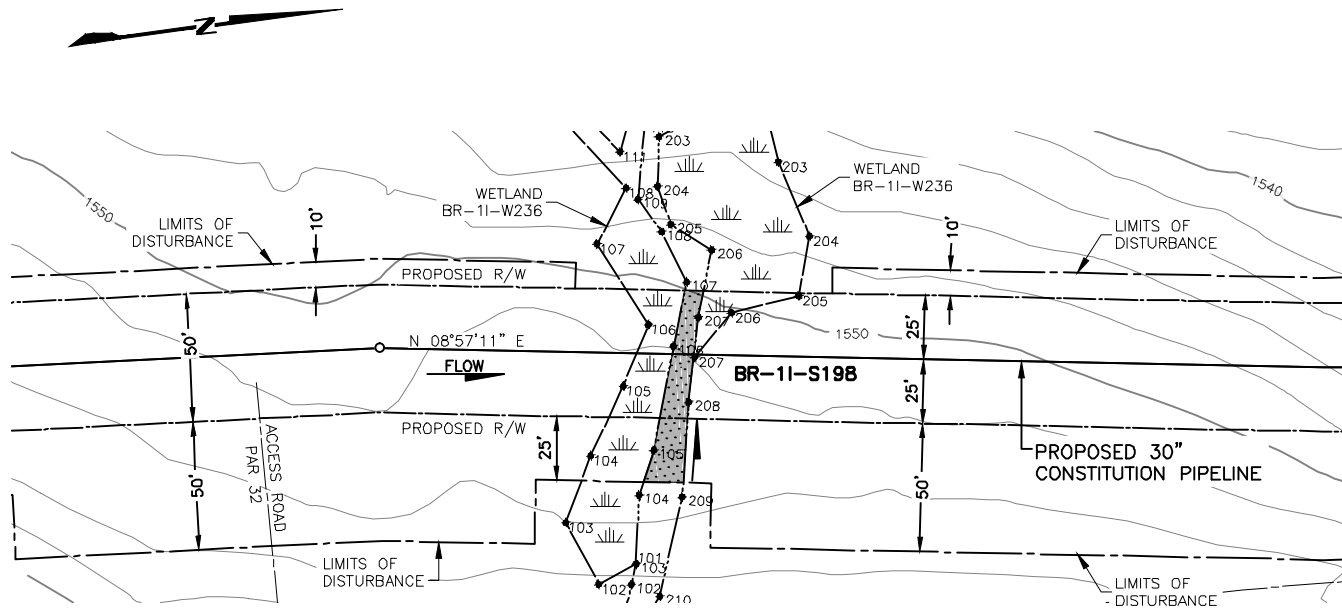
APPLICATION NO.: NAN-2012-00449-UBR

CONSTITUTION PIPELINE COMPANY, LLC.  
ACOE & NYSDEC JOINT PERMIT  
PROPOSED 30" NATURAL GAS PIPELINE  
STREAM CROSSING BR-1G-S196 @ M.P. 41.27  
TOWN OF SANFORD  
BROOME COUNTY, NEW YORK



Waterbody ID	Waterbody Name	Flow Regime	Crossing Length (feet)	Stream Disturbance (acres)	State Water Quality Standard	NYSDEC Protected Stream (Y/N)	State Fishery Classification	Crossing Method	DRAWING NO.		REFERENCE TITLE		PROPOSED 30" NATURAL GAS PIPELINE STREAM CROSSING BR-1G-S196 @ W.P. 41.27 TOWN OF SANFORD BROOME COUNTY, NEW YORK				 CONSTITUTION PIPELINE		
									26-26-70/0001-42		ALIGNMENT SHEET								
									NO.	DATE	BY	REVISION DESCRIPTION		W.O. NO.	CHK.	APP.			DRAWN BY: GIE
BR-1G-S196	UNT to Cornell	Ephemeral	3	0.01	D	N	N/A	Dry	2	10-24-13	GIE	ISSUE FOR USE	1110415			CHECKED BY:	DATE:	ISSUED FOR CONSTRUCTION	DRAWING NUMBER: 26-09-85/BR-1G-S196-1-6
									3	03-12-14	GIE	REVISED - ISSUE FOR CLIENT REVIEW	1110415						
									4	04-04-14	GIE	ISSUE FOR USE	1110415						
									5	07-07-14	GIE	ISSUE FOR CLIENT REVIEW	1110415						
									6	07-21-14	GIE	ISSUE FOR USE	1110415						
									W.O. 1110415										






APPLICATION NO.: NAN-2012-00449-UBR

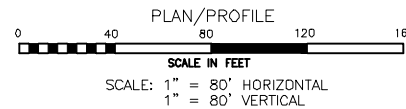
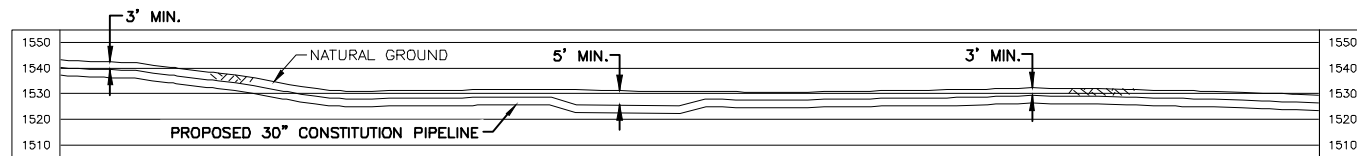
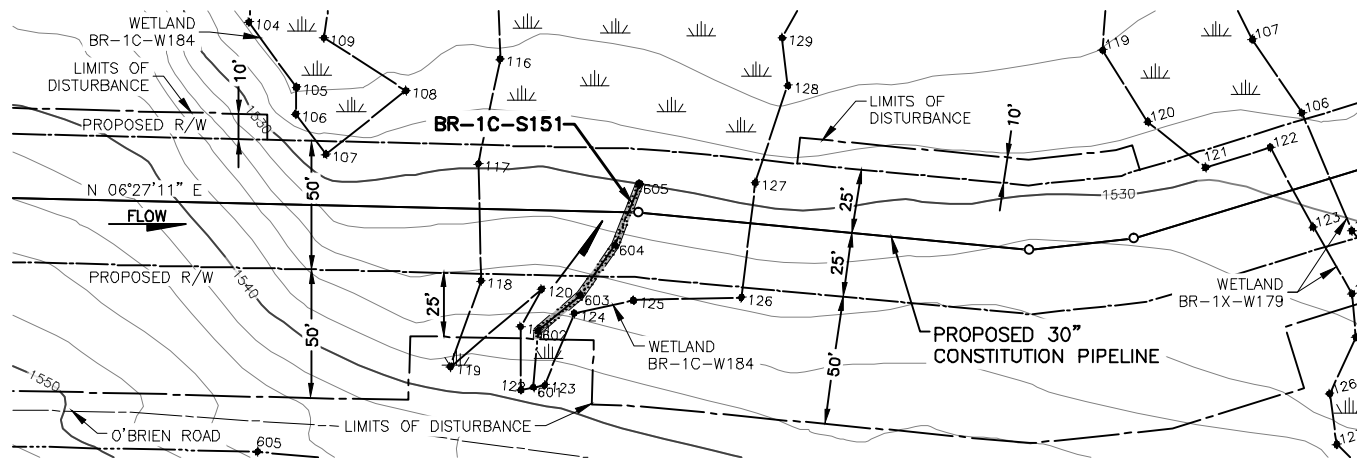
CONSTITUTION PIPELINE COMPANY, LLC.  
ACOE & NYSDEC JOINT PERMIT  
PROPOSED 30" NATURAL GAS PIPELINE  
STREAM CROSSING BR-11-S198 @ M.P. 41.36  
TOWN OF SANFORD  
BROOME COUNTY, NEW YORK



Waterbody ID	Waterbody Name	Flow Regime	Crossing Length (feet)	Stream Disturbance (acres)	State Water Quality Standard	NYSDEC Protected Stream (Y/N)	State Fishery Classification	Crossing Method	DRAWING NO.		REFERENCE TITLE		PROPOSED 30" NATURAL GAS PIPELINE STREAM CROSSING BR-11-S198 @ M.P. 41.36 TOWN OF SANFORD BROOME COUNTY, NEW YORK							
									26-26-70/0001-42		ALIGNMENT SHEET									
				NO.					DATE	BY	REVISION DESCRIPTION		W.O. NO.	CHK.	APP.					
BR-11-S198	UNT to Cornell Creek	Intermittent	9	0.02	D	N	N/A	Dry	3	10-22-13	GIE	ISSUE FOR USE		11010415						
									4	03-13-13	GIE	REVISED - ISSUE FOR CLIENT REVIEW		11010415						
									5	04-04-14	GIE	ISSUE FOR USE		11010415						
									6	07-07-14	GIE	ISSUE FOR CLIENT REVIEW		11010415						
									7	07-21-14	GIE	ISSUE FOR USE		11010415						
									DRAWN BY: GIE		DATE: 08-12-2013		ISSUED FOR BID:						SCALE: 1" = 80'	
									CHECKED BY:		DATE:		ISSUED FOR CONSTRUCTION							
APPROVED BY:		DATE:		DRAWING NUMBER: 26-09-85/BR-11-S198-1-7		SHEET 94 OF 220														

CHECKED BY:	DATE:	ISSUED FOR CONSTRUCTION:	SCALE: 1" = 80'
APPROVED BY:	DATE:	DRAWING NUMBER: 26-09-85/BR-11-S198-1-7	SHEET 94 OF 220






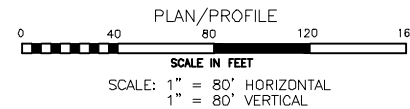
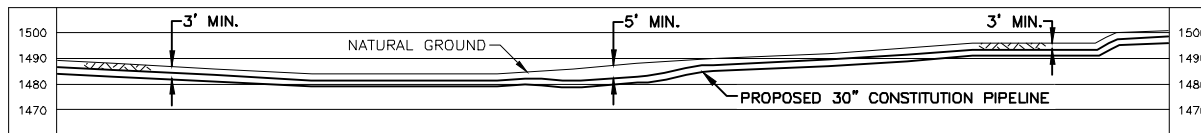
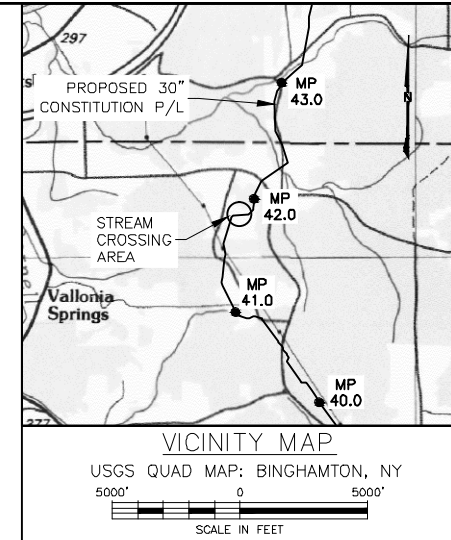
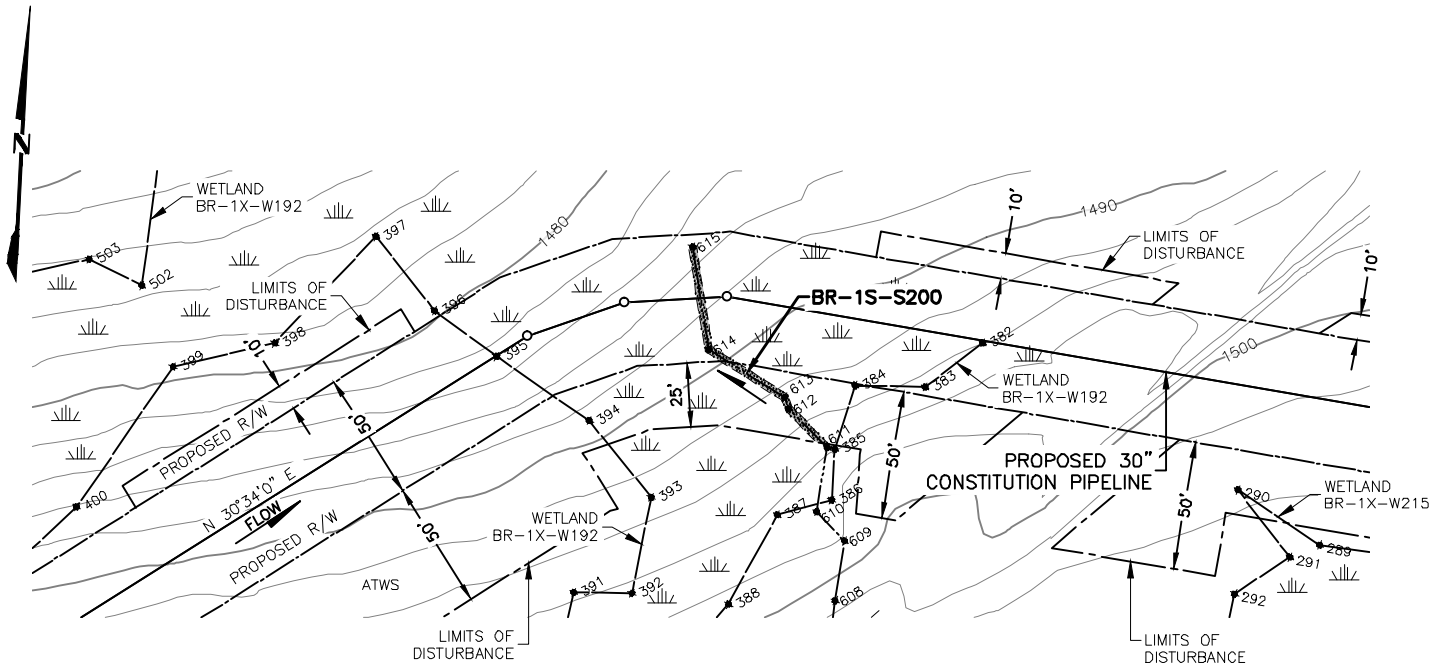
APPLICATION NO.: NAN-2012-00449-UBR



CONSTITUTION PIPELINE COMPANY, LLC.  
ACOE & NYSDEC JOINT PERMIT  
PROPOSED 30" NATURAL GAS PIPELINE  
STREAM CROSSING BR-1C-S151 @ M.P. 41.47  
TOWN OF SANFORD  
BROOME COUNTY, NEW YORK



Waterbody ID	Waterbody Name	Flow Regime	Crossing Length (feet)	Stream Disturbance (acres)	State Water Quality Standard	NYSDEC Protected Stream (Y/N)	State Fishery Classification	Crossing Method	DRAWING NO.		REFERENCE TITLE				PROPOSED 30" NATURAL GAS PIPELINE STREAM CROSSING BR-1C-S151 @ M.P. 41.47 TOWN OF SANFORD BROOME COUNTY, NEW YORK						
									26-26-70/0001-42		ALIGNMENT SHEET										
				NO.					DATE	BY	REVISION DESCRIPTION			W.O. NO.	CHK.	APP.	CHECKED BY:	DATE:	ISSUED FOR BID:		SCALE: 1" = 80'
BR-1C-S151	UNT to Cornell Creek	Ephemeral	3	0.01	D	N	N/A	Dry	2	10-24-13	GE	ISSUE FOR USE			1110415			CHECKED BY:	DATE:	ISSUED FOR CONSTRUCTION	
									3	03-28-14	GE	REVISED - ISSUED FOR CLIENT REVIEW			1110415						
									4	04-11-14	GE	ISSUE FOR USE			1110415						
									5	07-07-14	GE	ISSUE FOR CLIENT REVIEW			1110415						
									6	07-23-14	GE	ISSUE FOR USE			1110415						
										NO: 1110415	DRAWING NUMBER: 26-09-85/BR-1C-S151-1-6										SHEET 95 OF 220



Waterbody ID	Waterbody Name	Flow Regime	Crossing Length (feet)	Stream Disturbance (acres)	State Water Quality Standard	NYSDEC Protected Stream (Y/N)	State Fishery Classification	Crossing Method	DRAWING NO.	REFERENCE TITLE								
BR-1S-S200	Road Ditch	Intermittent	3	0.01	N/A	N	N/A	Conventional	26-26-70/0001-43	ALIGNMENT SHEET	NO.	DATE	BY	REVISION DESCRIPTION	W.O. NO.	CHK.	APP.	
									A	10-17-13	GIE	ISSUED FOR CLIENT REVIEW	1110415					
									B	10-27-13	GIE	REVISED - ISSUE FOR CLIENT REVIEW	1110415					
									C	10-31-13	GIE	ISSUE FOR USE	1110415					
									D	07-28-14	GIE	ISSUE FOR CLIENT REVIEW	1110415					
									E	07-30-14	GIE	ISSUE FOR USE	1110415					

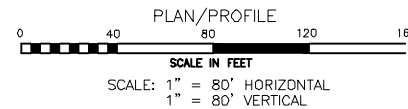
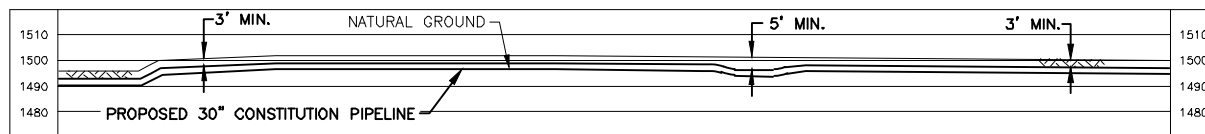
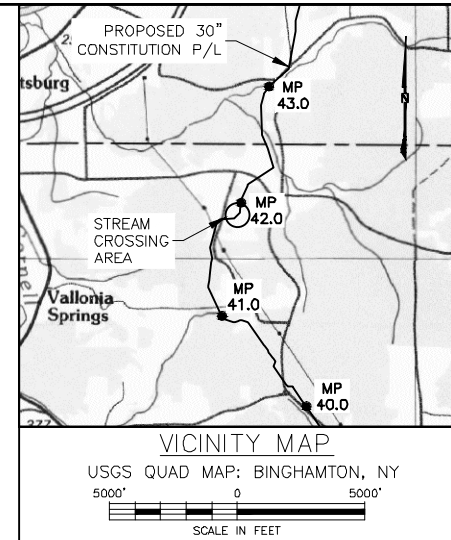
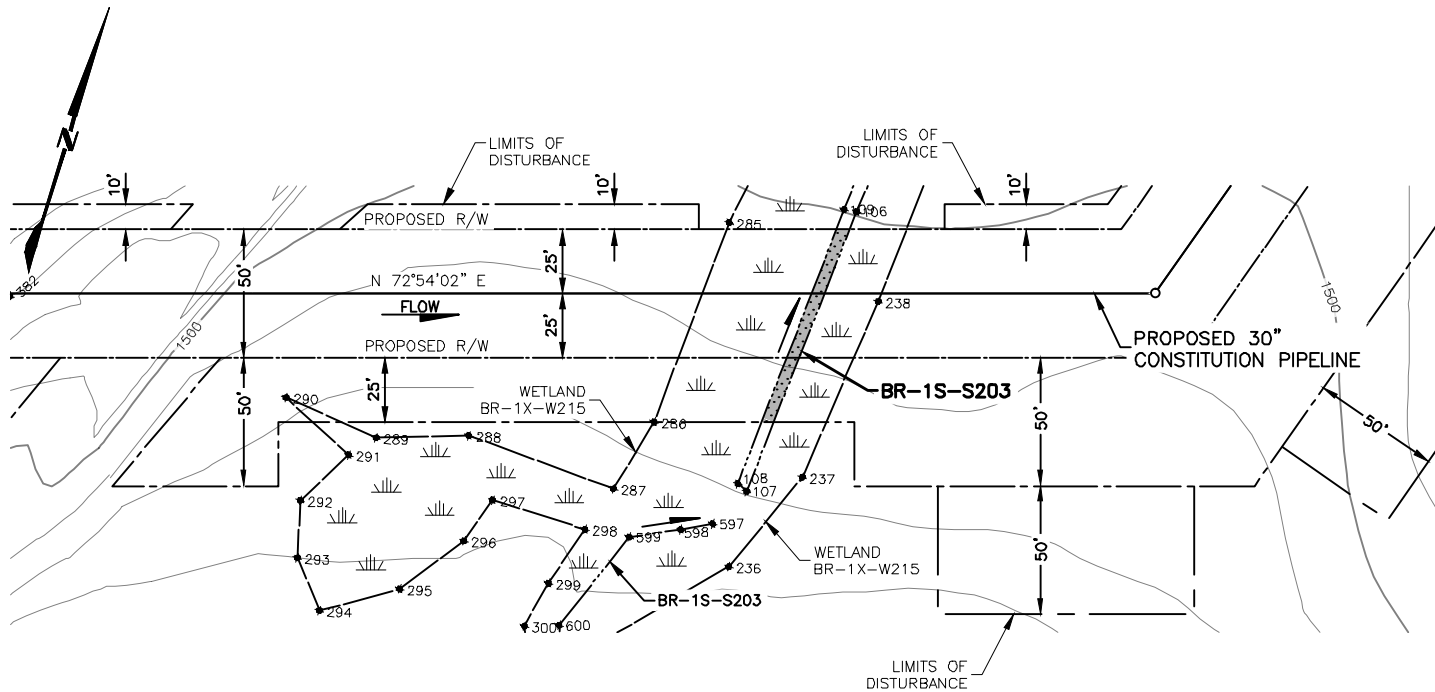
APPLICATION NO.: NAN-2012-00449-UBR



CONSTITUTION PIPELINE COMPANY, LLC.  
ACOE & NYSDEC JOINT PERMIT  
PROPOSED 30" NATURAL GAS PIPELINE  
STREAM CROSSINGS BR-1S-S200  
@ M.P. 41.90  
TOWN OF SANFORD, BROOME COUNTY, NEW YORK



DRAWN BY: GIE	DATE: 10-17-2013	ISSUED FOR BID:	SCALE: 1" = 80'
CHECKED BY:	DATE:	ISSUED FOR CONSTRUCTION:	
APPROVED BY:	DATE:	DRAWING NUMBER: 26-09-85/BR-1S-S200-1-2	SHEET 95a
NO: 1110415			OF 220



APPLICATION NO.: NAN-2012-00449-UBR

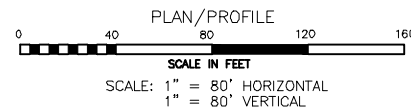
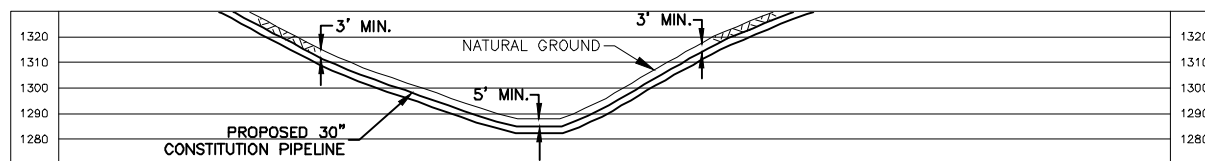
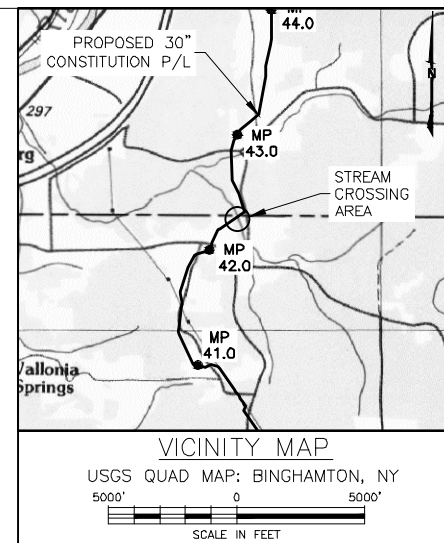


CONSTITUTION PIPELINE COMPANY, LLC.  
ACOE & NYSDEC JOINT PERMIT  
PROPOSED 30" NATURAL GAS PIPELINE  
STREAM CROSSING BR-1S-S203 @ M.P. 41.98  
TOWN OF SANFORD  
BROOME COUNTY, NEW YORK



Waterbody ID	Waterbody Name	Flow Regime	Crossing Length (feet)	Stream Disturbance (acres)	State Water Quality Standard	NYSDEC Protected Stream (Y/N)	State Fishery Classification	Crossing Method	DRAWING NO.		REFERENCE TITLE		NO.		DATE	BY	REVISION DESCRIPTION	W.O. NO.	CHK.	APP.	DRAWN BY:	DATE:	ISSUED FOR:	SCALE:
									26-26-70/0001-43	ALIGNMENT SHEET														
BR-1S-S203	UNT to Cornell Creek	Intermittent	5	0.01	D	N	N/A	Dry	A	10-17-13	GE	ISSUE FOR CLIENT REVIEW	1110415											
									B	10-27-13	GE	REVISED - ISSUE FOR CLIENT REVIEW	1110415											
									C	10-31-13	GE	ISSUE FOR USE	1110415											
									D	07-07-14	GE	ISSUE FOR CLIENT REVIEW	1110415											
									E	07-25-14	GE	ISSUE FOR USE	1110415											

DRAWN BY: GIE	DATE: 10-17-2013	ISSUED FOR BID:	SCALE: 1" = 80'
CHECKED BY:	DATE:	ISSUED FOR CONSTRUCTION:	
APPROVED BY:	DATE:	DRAWING NUMBER: 26-09-85/BR-1S-S203-1-2	SHEET 95b OF 220
W.O. 1110415			




APPLICATION NO.: NAN-2012-00449-UBR



CONSTITUTION PIPELINE COMPANY, LLC.  
ACDE & NYSDEC JOINT PERMIT  
PROPOSED 30" NATURAL GAS PIPELINE  
STREAM CROSSING CH-1L-S250 @ M.P. 42.33  
TOWN OF AFTON  
CHENANGO COUNTY, NEW YORK



Waterbody ID	Waterbody Name	Flow Regime	Crossing Length (feet)	Stream Disturbance (acres)	State Water Quality Standard	NYSDEC Protected Stream (Y/N)	State Fishery Classification	Crossing Method	DRAWING NO.		REFERENCE TITLE		PROPOSED 30" NATURAL GAS PIPELINE STREAM CROSSING CH-1L-S250 @ M.P. 42.33 TOWN OF AFTON CHENANGO COUNTY, NEW YORK							
									26-26-70/0001-43		ALIGNMENT SHEET									
				NO.					DATE	BY	REVISION DESCRIPTION	W.C. NO.	CHK.	APP.	DRAWN BY: GIE	DATE: 10-11-2013	ISSUED FOR BID:	SCALE: 1" = 80'		
CH-1L-S250	UNT to Cornell Creek	Perennial	23	0.04	C(TS)	Y	(TS)	Dry	0	10-30-13	GIE	ISSUE FOR USE	1110415			CHECKED BY:	DATE:	ISSUED FOR CONSTRUCTION:	DRAWING NUMBER: 26-09-85/CH-1L-S250-1-4	SHEET 96 OF 220
									1	03-28-13	GIE	REVISED - ISSUE FOR CLIENT REVIEW	1110415							
									2	04-11-14	GIE	ISSUE FOR USE	1110415							
									3	07-07-14	GIE	ISSUE FOR CLIENT REVIEW	1110415							
									4	07-21-14	GIE	ISSUE FOR USE	1110415							