

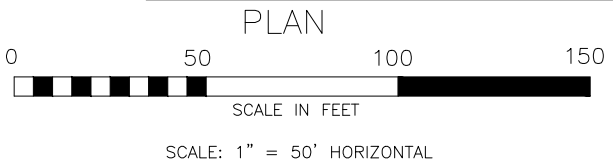
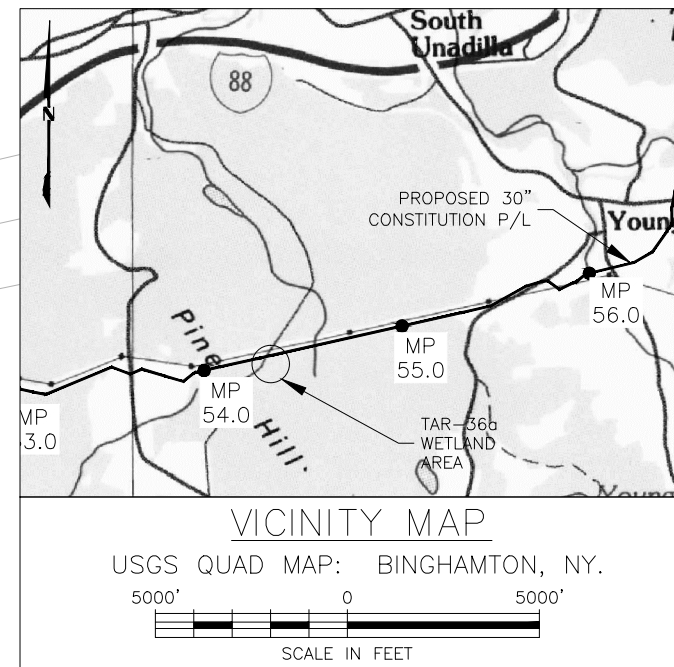
VICINITY MAP  
USGS QUAD MAP: BINGHAMTON, NY.  
5000' 0 5000'  
SCALE IN FEET









SCALE: 1" = 50' HORIZONTAL

APPLICATION NO.: NAN-2012-00449-UBR

Wetland ID	Wetland Class	Crossing Length (feet)	Wetland Impact (acres)						State Wetland Classification	NYDEC Regulated Wetland (Y/N)	Crossing Method	
			CONSTRUCTION			OPERATION						
PFO	PSS	PEM	PFO	PSS	PEM							
DE-1C-W338B	PFO	N/A	N/A	N/A	N/A	N/A	N/A	N/A	N/A	NO	Temporary Fill	
DRAWING NO.		REFERENCE TITLE					CONSTITUTION PIPELINE COMPANY, LLC. USACOE & NYSDEC JOINT PERMIT PROPOSED 30" NATURAL GAS PIPELINE ADJACENT WETLAND DE-1C-W338B TEMPORARY ACCESS ROAD TAR-36A @ MP 54.16 DELAWARE COUNTY, NEW YORK					
26-26-85/TAR-36a		PROPOSED PERMANENT ACCESS ROAD										
NO.	DATE	BY	REVISION DESCRIPTION			W.O. NO.	CHK.	APP.	DRAWN BY:	DATE: 07-25-2014	ISSUED FOR BID:	SCALE: 1"= 50'
									CHECKED BY:	DATE:	ISSUED FOR CONSTRUCTION:	
									APPROVED BY:	DATE:	DRAWING NUMBER:	
									WO:		TAR-36A-DE-1C-W338B	SHEET 21 OF 60

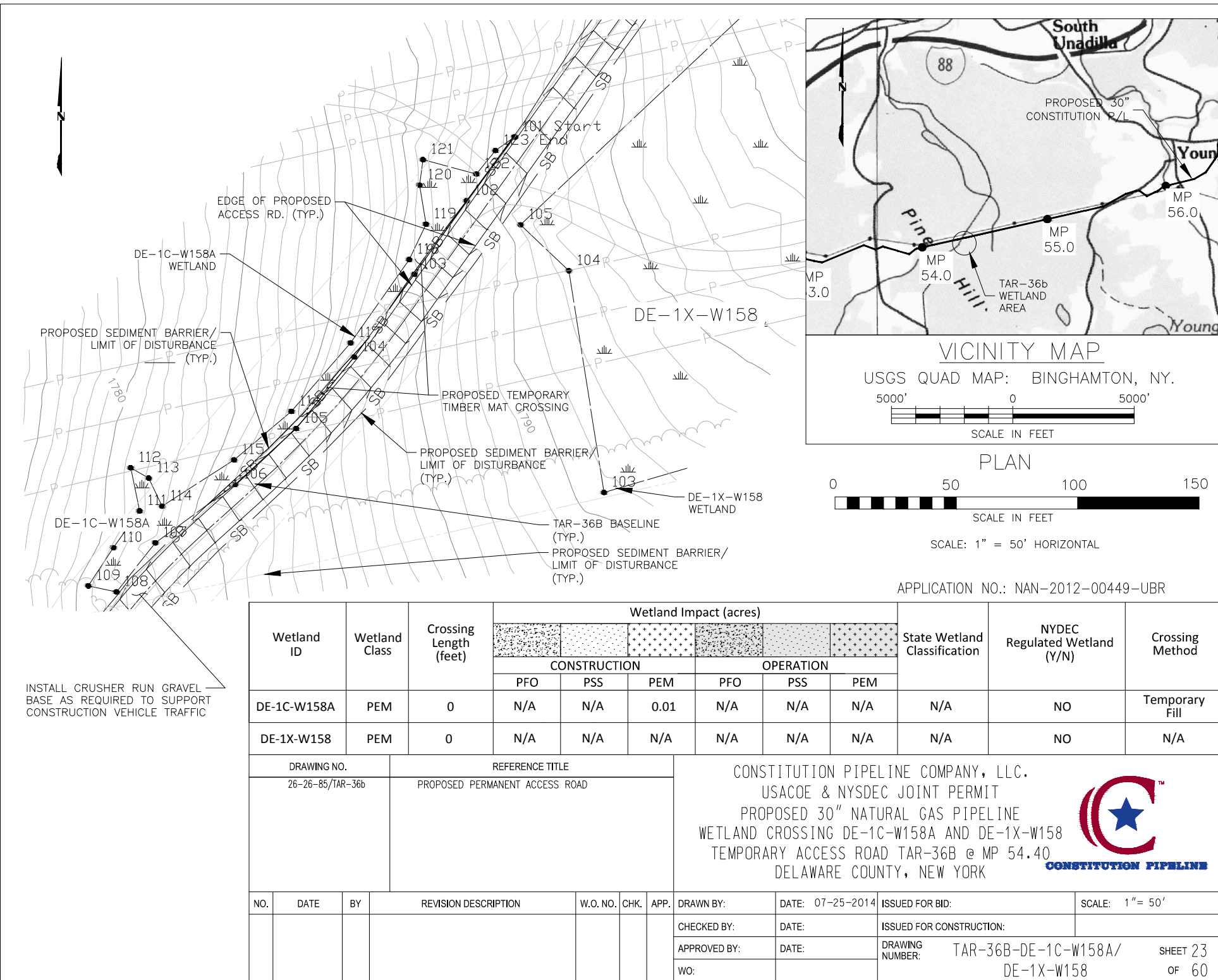


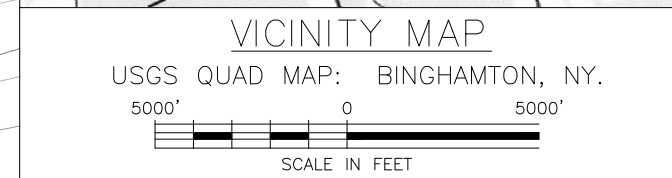
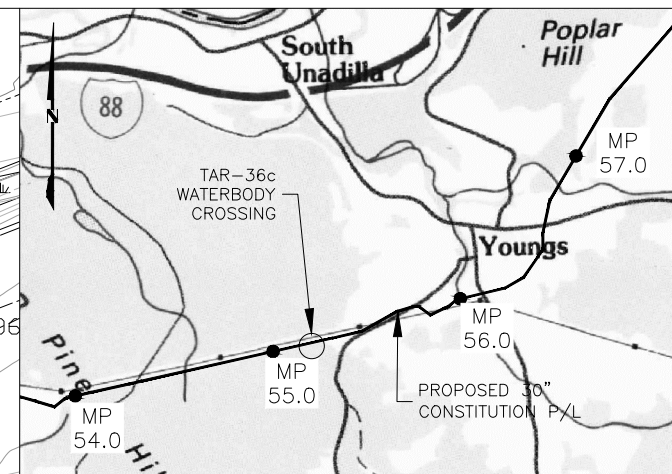
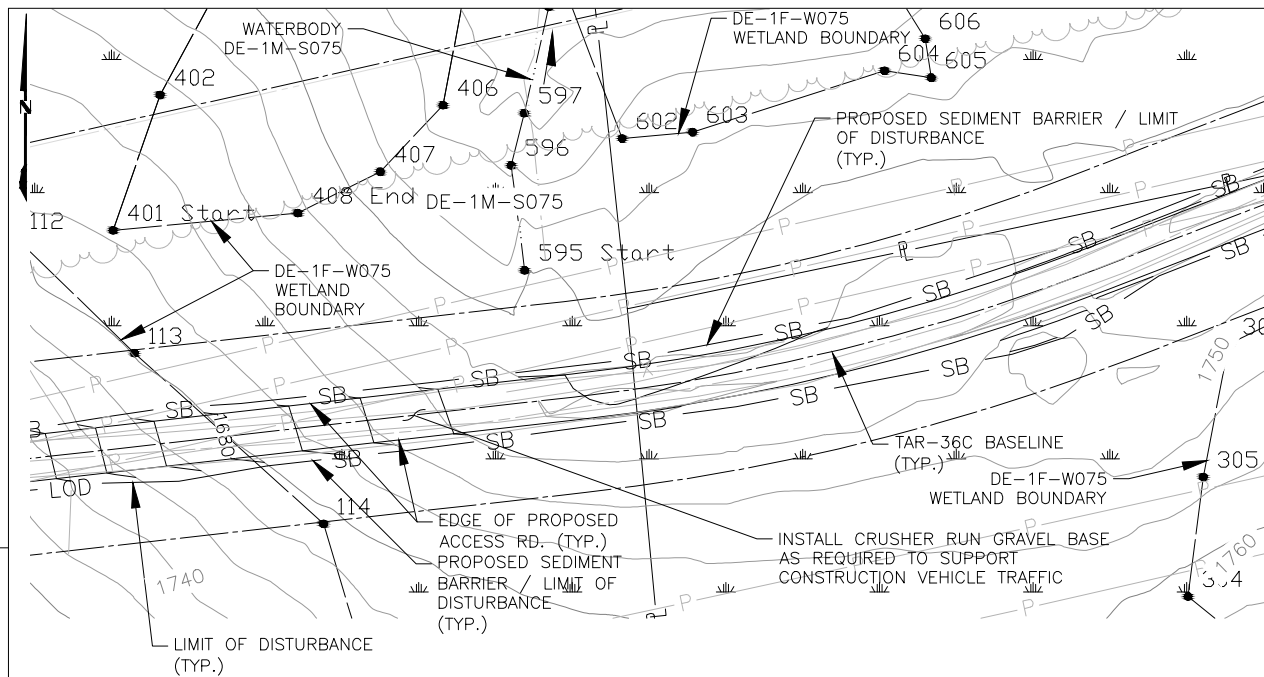
APPLICATION NO.: NAN-2012-00449-UBR

Wetland ID	Wetland Class	Crossing Length (feet)	Wetland Impact (acres)						State Wetland Classification	NYDEC Regulated Wetland (Y/N)	Crossing Method
											
			CONSTRUCTION			OPERATION					
			PFO	PSS	PEM	PFO	PSS	PEM			
DE-1C-W158B	PEM	N/A	N/A	N/A	N/A	N/A	N/A	N/A	N/A	NO	Temporary Fill
DE-1C-W158C	PEM	20	N/A	N/A	.01	N/A	N/A	N/A	N/A	NO	Temporary Fill
DE-1C-W158D	PEM	20	N/A	N/A	.01	N/A	N/A	N/A	N/A	NO	Temporary Fill


DRAWING NO.	REFERENCE TITLE	CONSTITUTION PIPELINE COMPANY, LLC. USACOE & NYSDEC JOINT PERMIT PROPOSED 30" NATURAL GAS PIPELINE WETLAND CROSSING DE-1C-W158B AND DE-1C-W158C TEMPORARY ACCESS ROAD TAR-36A @ MP 54.16 DELAWARE COUNTY, NEW YORK
26-26-85/TAR-36a	PROPOSED PERMANENT ACCESS ROAD	

NO.	DATE	BY	REVISION DESCRIPTION	W.O. NO.	CHK.	APP.	DRAWN BY:	DATE: 07-25-2014	ISSUED FOR BID:	SCALE: 1" = 50'
							CHECKED BY:	DATE:	ISSUED FOR CONSTRUCTION:	
							APPROVED BY:	DATE:	DRAWING NUMBER: TAR-36A-DE-1C-W158B/ DE-1C-W158C	SHEET 22 OF 60
							WO:			



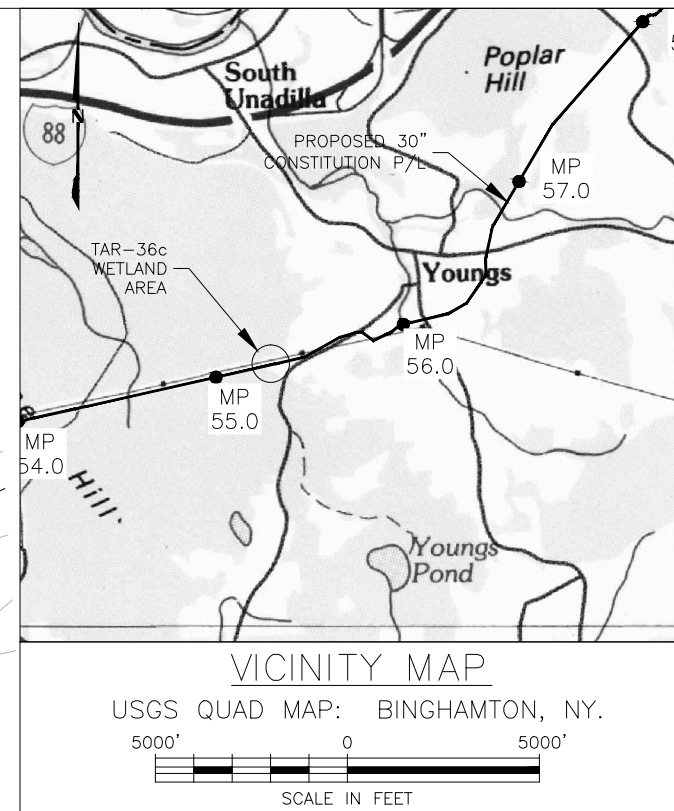


APPLICATION NO.: NAN-2012-00449-UBR

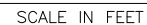
Waterbody ID	Waterbody Name	Flow Regime	Crossing Length (feet)	Stream Disturbance (acres)		State Water Quality Standard	NYDEC Protected Stream (Y/N)	State Fishery Classification	Crossing Method	
				Construction	Operation					
DE-1M-S075	UNT to Carrs Creek	Intermittent	0	N/A	N/A	D	NO	N/A	N/A	
DRAWING NO.		REFERENCE TITLE			<div>CONSTITUTION PIPELINE COMPANY, LLC. USACOE &amp; NYSDEC JOINT PERMIT PROPOSED 30" NATURAL GAS PIPELINE ADJACENT WATERBODY DE-1M-S075 TEMPORARY ACCESS ROAD TAR-36C @ MP 54.92 DELAWARE COUNTY, NEW YORK</div> <div> CONSTITUTION PIPELINE</div>					
26-26-85/TAR-36c.2		PROPOSED TEMPORARY ACCESS ROAD								
NO.	DATE	BY	REVISION DESCRIPTION	W.O. NO.	CHK.	APP.	DRAWN BY:	DATE: 07-25-2014	ISSUED FOR BID:	SCALE: 1" = 50'
							CHECKED BY:	DATE:	ISSUED FOR CONSTRUCTION:	
							APPROVED BY:	DATE:	DRAWING NUMBER:	TAR-36C-DE-1M-S075
							WO:			SHEET 24 OF 60







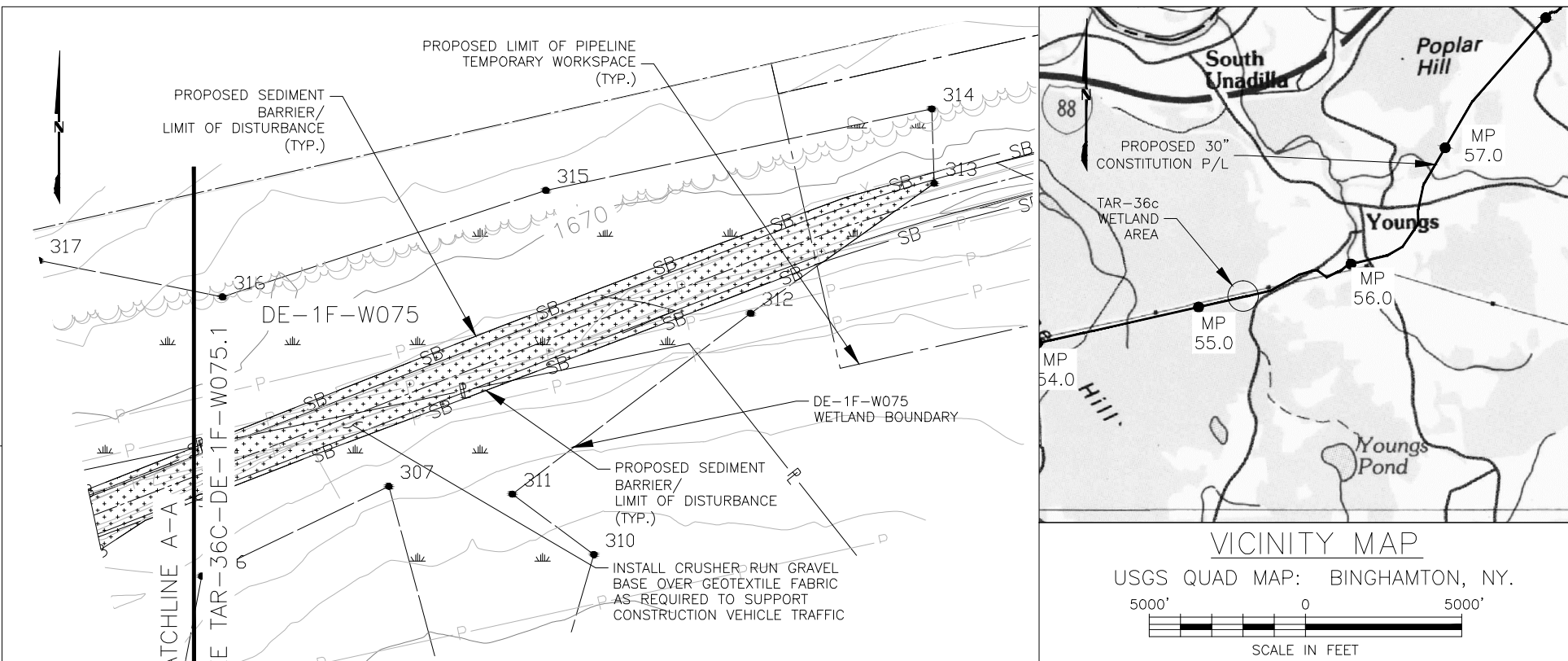
## PLAN



SCALE: 1" = 50' HORIZONTAL


APPLICATION NO.: NAN-2012-00449-UBR

Wetland ID	Wetland Class	Crossing Length (feet)	Wetland Impact (acres)						State Wetland Classification	NYDEC Regulated Wetland (Y/N)	Crossing Method	
			CONSTRUCTION			OPERATION						
PFO	PSS	PEM	PFO	PSS	PEM							
DE-1F-W075	PFO/PEM	522	N/A	N/A	0.20	N/A	N/A	0.10	N/A	NO	TEMPORARY FILL	
DRAWING NO.		REFERENCE TITLE				CONSTITUTION PIPELINE COMPANY, LLC. USACOE & NYSDEC JOINT PERMIT PROPOSED 30" NATURAL GAS PIPELINE WETLAND CROSSING DE-1F-W075 TEMPORARY ACCESS ROAD TAR-36C @ MP 54.92 DELAWARE COUNTY, NEW YORK						
26-26-85/TAR-36c.1 26-26-85/TAR-36c.2		PROPOSED PERMANENT ACCESS ROAD										
NO.	DATE	BY	REVISION DESCRIPTION			W.O. NO.	CHK.	APP.	DRAWN BY:	DATE: 07-25-2014	ISSUED FOR BID:	SCALE: 1" = 50'
									CHECKED BY:	DATE:	ISSUED FOR CONSTRUCTION:	
									APPROVED BY:	DATE:	DRAWING NUMBER: TAR-36C-DE-1F-W075.1	SHEET 25
									WO:			OF 60

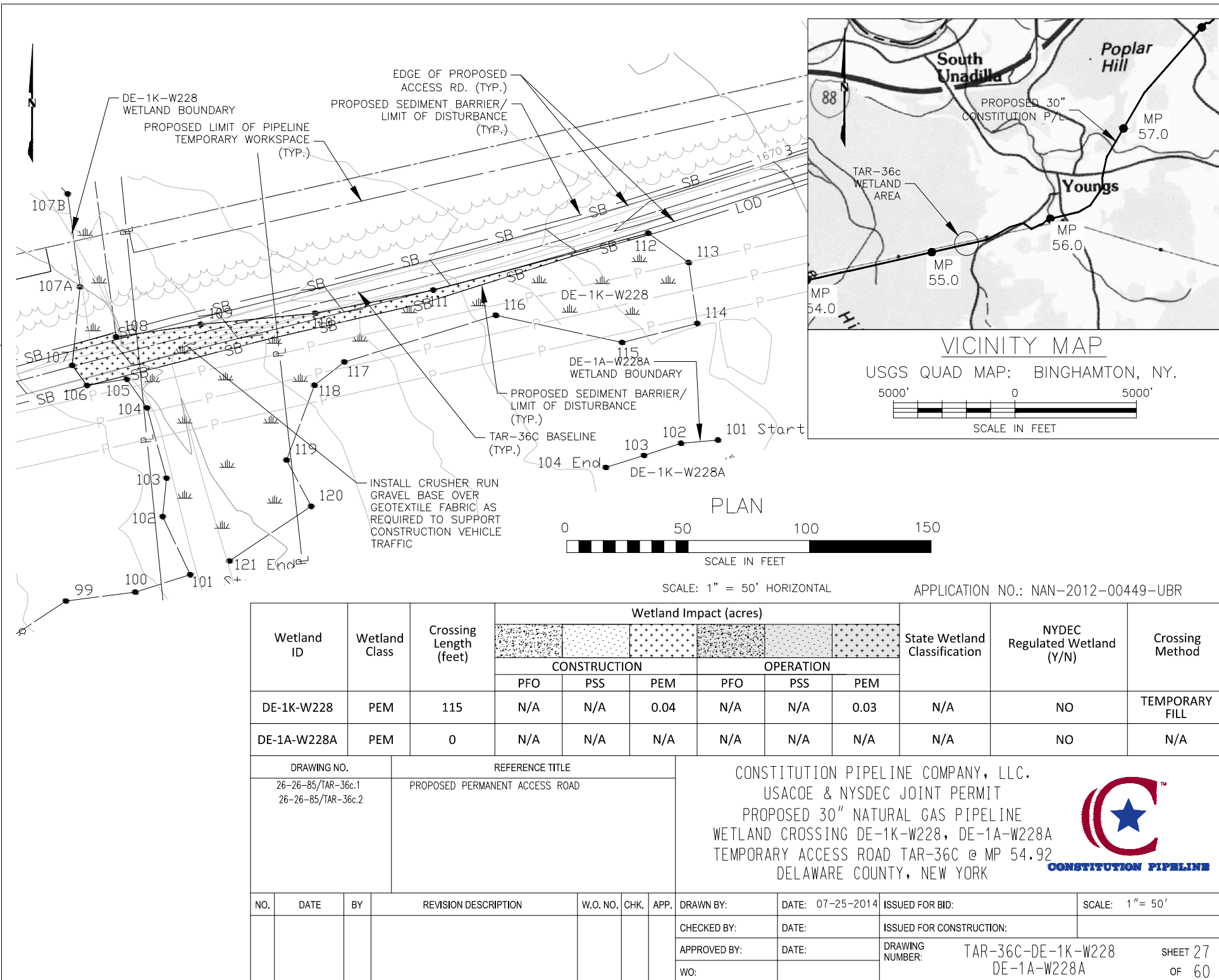


SCALE: 1" = 50' HORIZONTAL

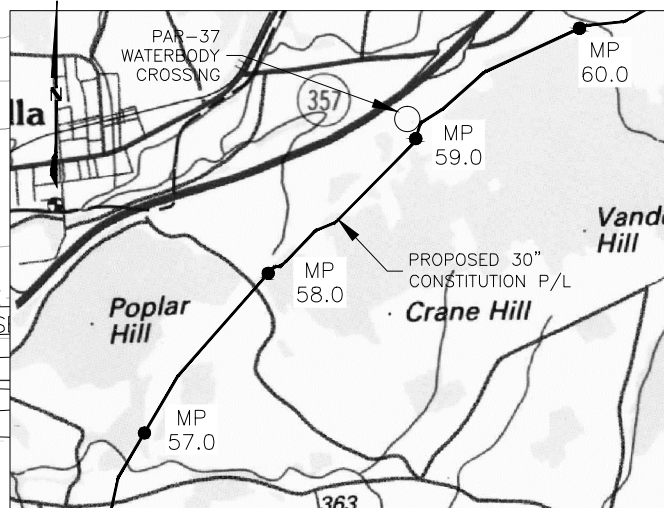
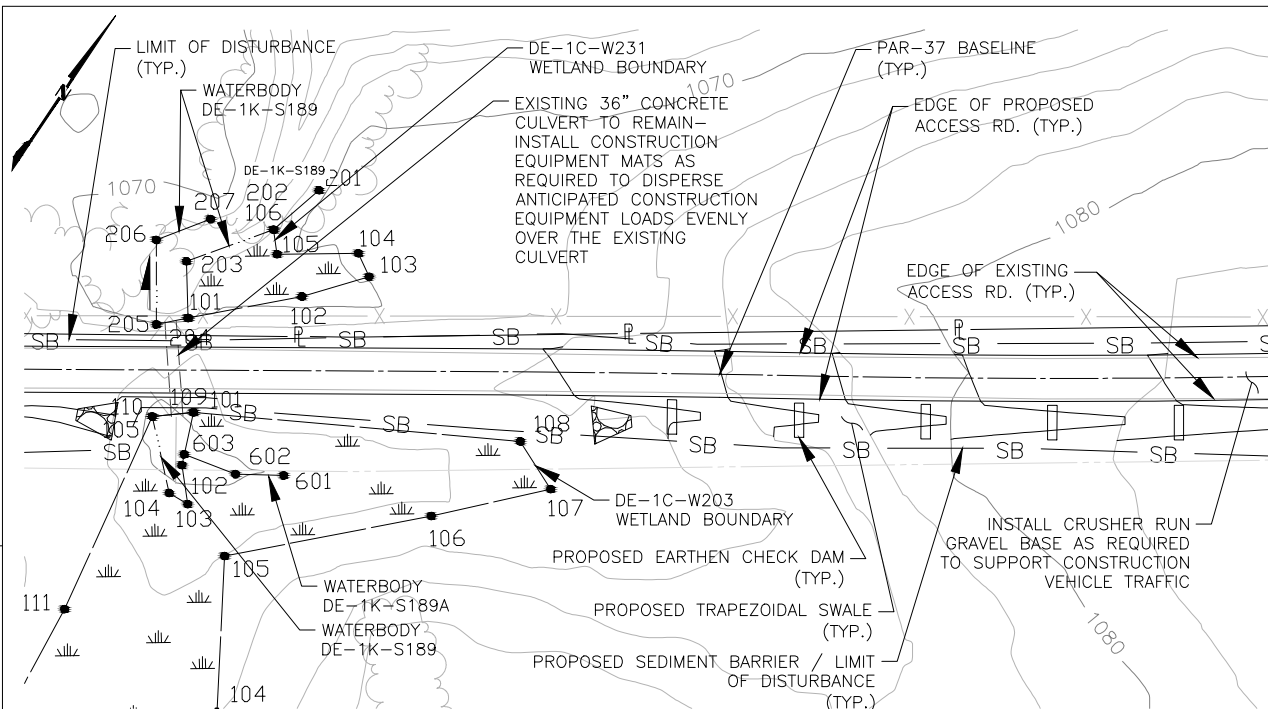
APPLICATION NO.: NAN-2012-00449-UBR

Wetland ID	Wetland Class	Crossing Length (feet)	Wetland Impact (acres)						State Wetland Classification	NYDEC Regulated Wetland (Y/N)	Crossing Method
			CONSTRUCTION			OPERATION					
PFO	PSS	PEM	PFO	PSS	PEM						
DE-1F-W075	PFO/PEM	522	N/A	N/A	0.20	N/A	N/A	0.10	N/A	NO	TEMPORARY FILL
DRAWING NO.		REFERENCE TITLE				<div>CONSTITUTION PIPELINE COMPANY, LLC.</div> <div>USACOE &amp; NYSDEC JOINT PERMIT</div> <div>PROPOSED 30" NATURAL GAS PIPELINE</div> <div>WETLAND CROSSING DE-1F-W075</div> <div>TEMPORARY ACCESS ROAD TAR-36C @ MP 54.92</div> <div>DELAWARE COUNTY, NEW YORK</div> <div> CONSTITUTION PIPELINE</div>					
26-26-85/TAR-36c.1 26-26-85/TAR-36c.2		PROPOSED PERMANENT ACCESS ROAD									
NO.	DATE	BY	REVISION DESCRIPTION		W.O. NO.	CHK.	APP.	DRAWN BY:	DATE: 07-25-2014	ISSUED FOR BID:	SCALE: 1" = 50'
								CHECKED BY:	DATE:	ISSUED FOR CONSTRUCTION:	
								APPROVED BY:	DATE:	DRAWING NUMBER: TAR-36C-DE-1F-W075.2	SHEET 26
								WO:			OF 60










VICINITY MAP

USGS QUAD MAP: BINGHAMTON, NY.



PLAN




SCALE: 1" = 50' HORIZONTAL

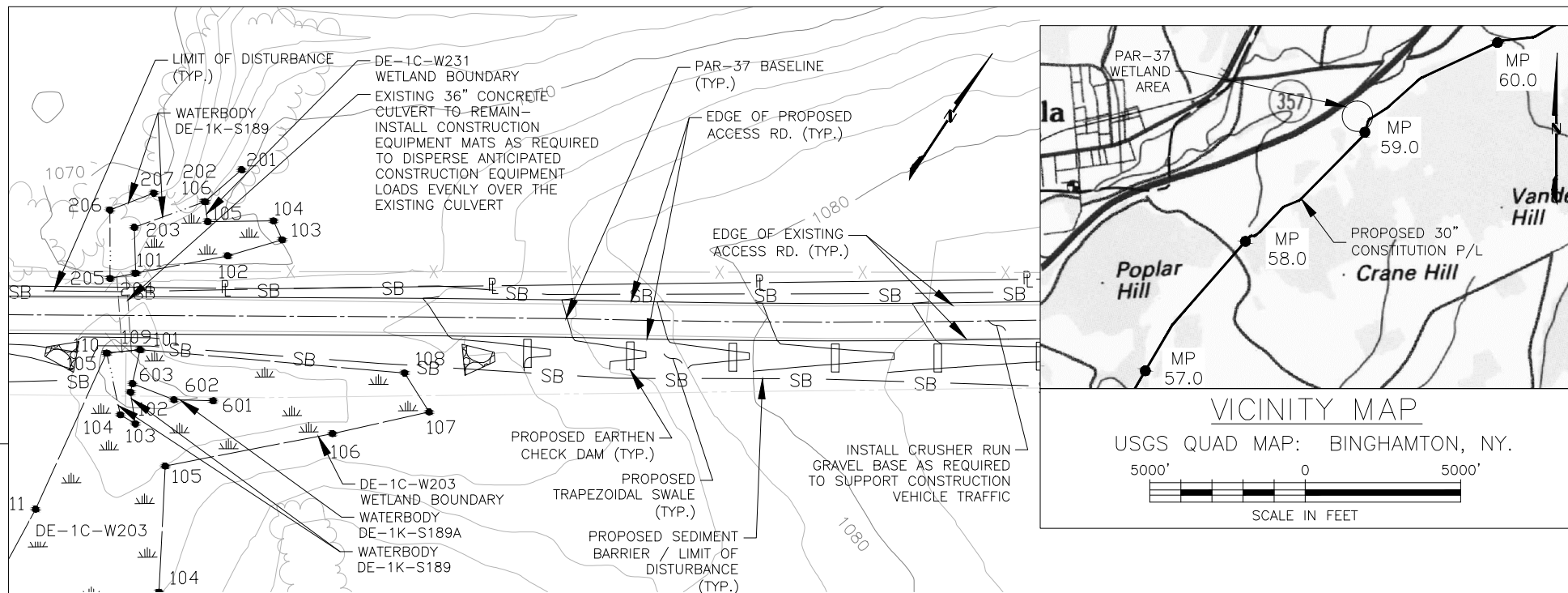
**NOTES:**

1. PAR-37 IS PROPOSED ALONG AN EXISTING ACCESS ROAD THAT WILL REQUIRE MINOR WIDENING AND GRADING TO ACCOMMODATE CONSTRUCTION VEHICLE ACCESS.

APPLICATION NO.: NAN-2012-00449-UBR

Waterbody ID	Waterbody Name	Flow Regime	Crossing Length (feet)	Stream Disturbance (acres)		State Water Quality Standard	NYDEC Protected Stream (Y/N)	State Fishery Classification	Crossing Method	
				Construction	Operation					
DE-1K-S189	UNT to Pond	Intermittent	0	N/A	N/A	D	NO	N/A	EXISTING CULVERT / BRIDGE	
DRAWING NO.		REFERENCE TITLE			<div>CONSTITUTION PIPELINE COMPANY, LLC. USACOE &amp; NYSDEC JOINT PERMIT PROPOSED 30" NATURAL GAS PIPELINE WATERBODY CROSSING DE-1K-S189 PERMANENT ACCESS ROAD PAR-37 @ MP 58.93 DELAWARE COUNTY, NEW YORK</div> <div> CONSTITUTION PIPELINE</div>					
26-26-85/PAR-37.2		PROPOSED PERMANENT ACCESS ROAD								
NO.	DATE	BY	REVISION DESCRIPTION	W.O. NO.	CHK.	APP.	DRAWN BY:	DATE: 07-25-2014	ISSUED FOR BID:	SCALE: 1" = 50'
							CHECKED BY:	DATE:	ISSUED FOR CONSTRUCTION:	
							APPROVED BY:	DATE:	DRAWING NUMBER: PAR-37-DE-1K-S189	SHEET 28
							WO:			OF 60

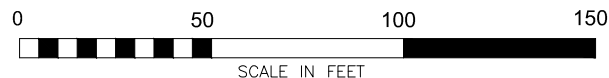




# PLAN



## NOTES:


1. PAR-37 IS PROPOSED ALONG AN EXISTING ACCESS ROAD THAT WILL REQUIRE MINOR WIDENING AND GRADING TO ACCOMMODATE CONSTRUCTION VEHICLE ACCESS.



SCALE: 1" = 50' HORIZONTAL

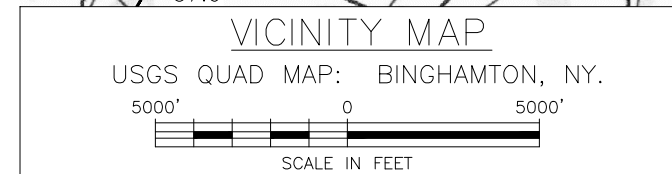
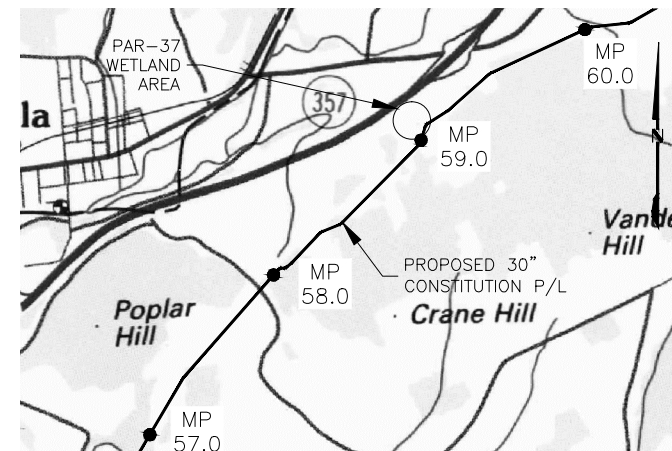
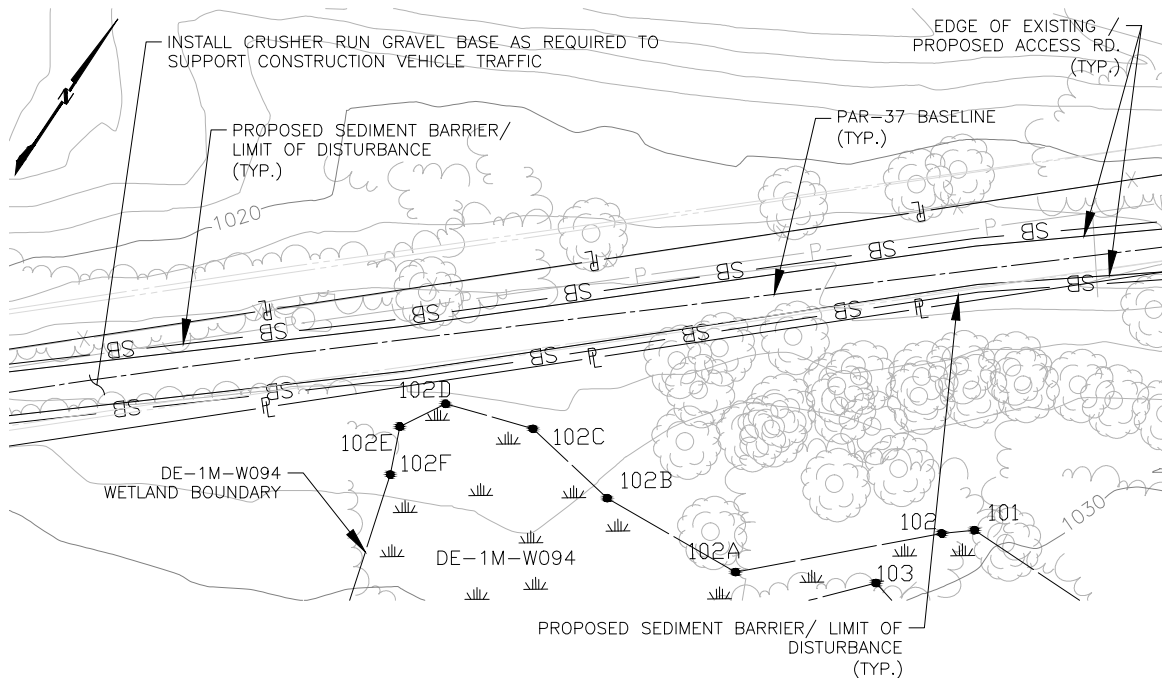
APPLICATION NO.: NAN-2012-00449-UBR

Wetland ID	Wetland Class	Crossing Length (feet)	Wetland Impact (acres)						State Wetland Classification	NYDEC Regulated Wetland (Y/N)	Crossing Method
											
			CONSTRUCTION			OPERATION					
			PFO	PSS	PEM	PFO	PSS	PEM			
DE-1C-W203	PEM	N/A	N/A	N/A	N/A	N/A	N/A	N/A	N/A	NO	N/A
DE-1C-W231	PEM	N/A	N/A	N/A	N/A	N/A	N/A	N/A	N/A	NO	N/A

DRAWING NO.	REFERENCE TITLE	CONSTITUTION PIPELINE COMPANY, LLC. USACOE & NYSDEC JOINT PERMIT PROPOSED 30" NATURAL GAS PIPELINE WETLAND CROSSING DE-1C-W203 AND DE-1C-W231 PERMANENT ACCESS ROAD PAR-37 @ MP 58.93 DELAWARE COUNTY, NEW YORK	 <b>CONSTITUTION PIPELINE</b>
26-26-85/PAR-37.2	PROPOSED PERMANENT ACCESS ROAD		

NO.	DATE	BY	REVISION DESCRIPTION	W.O. NO.	CHK.	APP.	DRAWN BY:	DATE: 07-25-2014	ISSUED FOR BID:	SCALE: 1" = 50'
							CHECKED BY:	DATE:	ISSUED FOR CONSTRUCTION:	
							APPROVED BY:	DATE:	DRAWING NUMBER: PAR-37-DE-1C-W203/DE-1C-W231	SHEET 29 OF 60
							WO:			






#### NOTES:

1. PAR-37 IS PROPOSED ALONG AN EXISTING ACCESS ROAD THAT WILL REQUIRE MINOR WIDENING AND GRADING TO ACCOMMODATE CONSTRUCTION VEHICLE ACCESS.

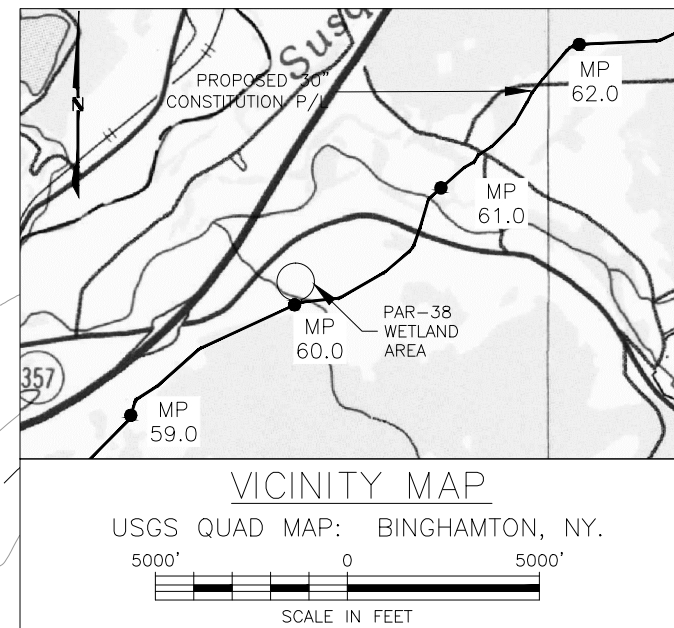
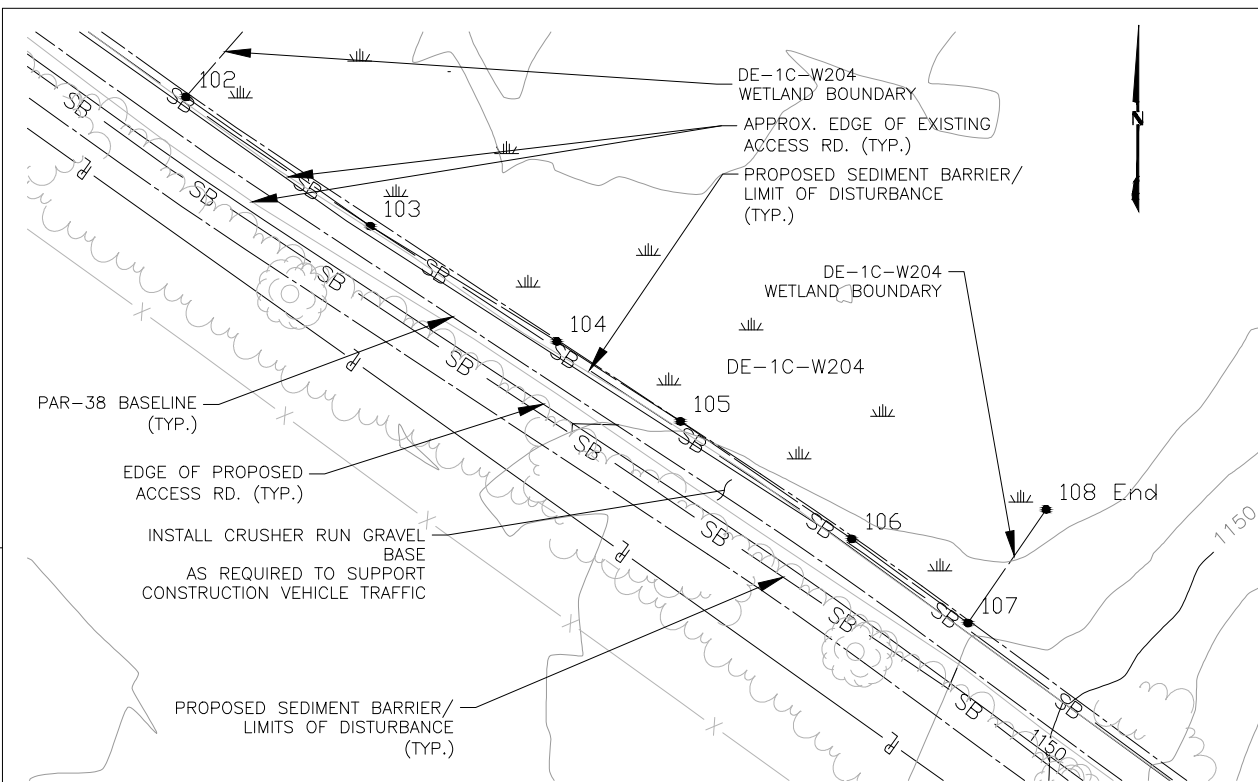
APPLICATION NO.: NAN-2012-00449-UBR

Wetland ID	Wetland Class	Crossing Length (feet)	Wetland Impact (acres)						State Wetland Classification	NYDEC Regulated Wetland (Y/N)	Crossing Method
			CONSTRUCTION			OPERATION					
			PFO	PSS	PEM	PFO	PSS	PEM			
DE-1M-W094	PEM/PSS	N/A	N/A	N/A	N/A	N/A	N/A	N/A	N/A	NO	N/A

DRAWING NO.		REFERENCE TITLE				<div>CONSTITUTION PIPELINE COMPANY, LLC. USACOE &amp; NYSDEC JOINT PERMIT PROPOSED 30" NATURAL GAS PIPELINE WETLAND CROSSING DE-1M-W094 PERMANENT ACCESS ROAD PAR-37 @ MP 58.93 DELAWARE COUNTY, NEW YORK</div> <div> CONSTITUTION PIPELINE</div>					
26-26-85/PAR-37.5		PROPOSED PERMANENT ACCESS ROAD									

NO.	DATE	BY	REVISION DESCRIPTION	W.O. NO.	CHK.	APP.	DRAWN BY:	DATE: 07-25-2014	ISSUED FOR BID:	SCALE: 1"= 50'
							CHECKED BY:	DATE:	ISSUED FOR CONSTRUCTION:	
							APPROVED BY:	DATE:	DRAWING NUMBER: PAR-37-DE-1M-W094	SHEET 30
							WO:			OF 60






SCALE: 1" = 50' HORIZONTAL

#### NOTES:

1. PAR-38 IS PROPOSED ALONG AN EXISTING ACCESS ROAD THAT WILL REQUIRE WIDENING AND GRADING TO TO ACCOMMODATE CONSTRUCTION VEHICLE ACCESS. WIDENING IS NOT ANTICIPATED ADJACENT TO THE ABOVE WETLAND.

APPLICATION NO.: NAN-2012-00449-UBR

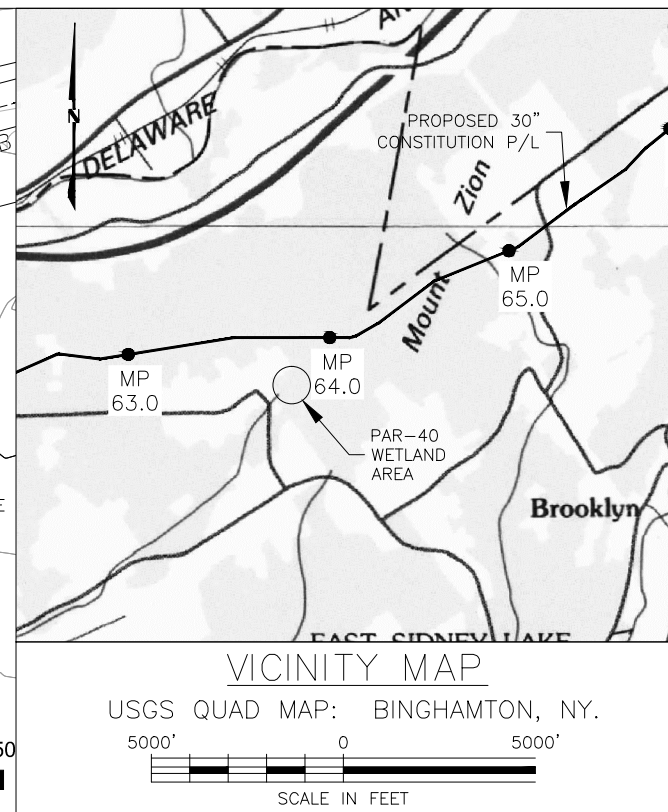
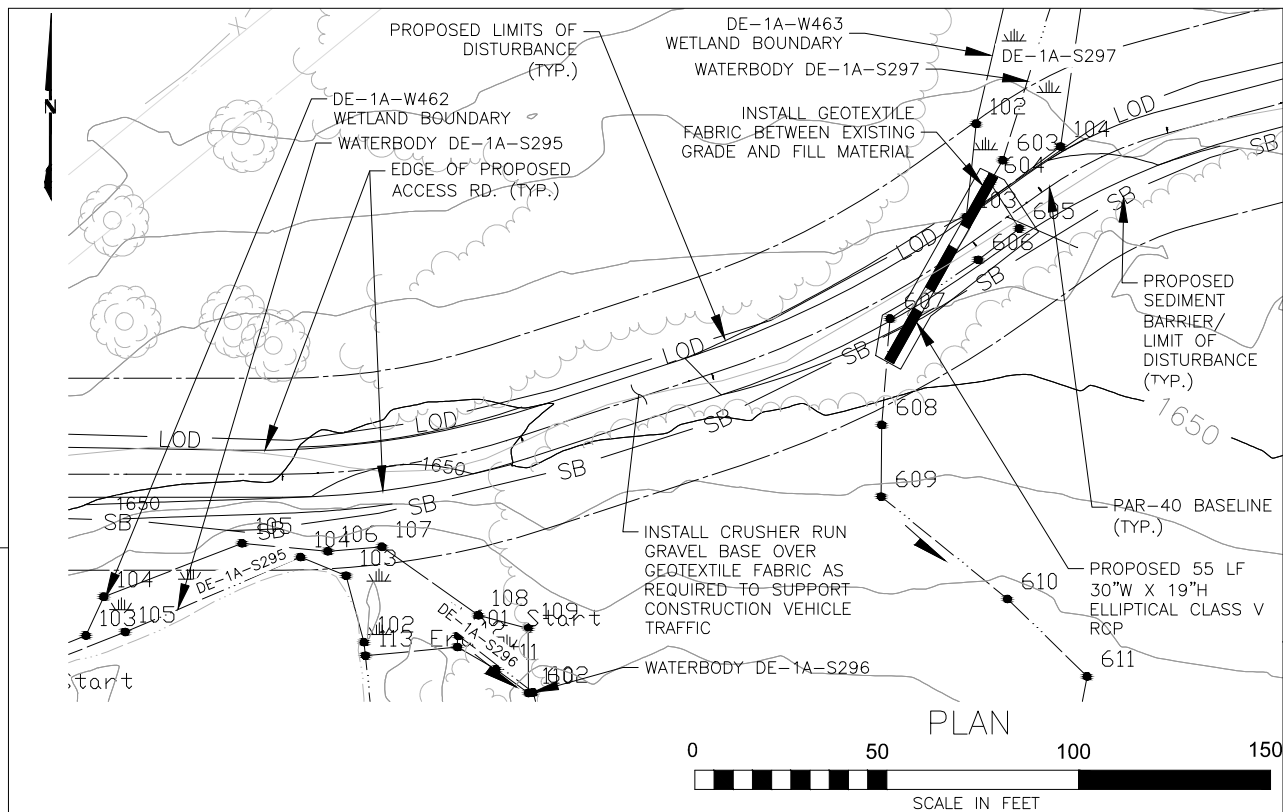
Wetland ID	Wetland Class	Crossing Length (feet)	Wetland Impact (acres)						State Wetland Classification	NYDEC Regulated Wetland (Y/N)	Crossing Method
			CONSTRUCTION			OPERATION					
PFO	PSS	PEM	PFO	PSS	PEM						
DE-1C-W204	PEM	0	N/A	N/A	N/A	N/A	N/A	N/A	N/A	NO	N/A

DRAWING NO.		REFERENCE TITLE				<div>CONSTITUTION PIPELINE COMPANY, LLC. USACOE &amp; NYSDEC JOINT PERMIT PROPOSED 30" NATURAL GAS PIPELINE ADJACENT WETLAND DE-1C-W204 PERMANENT ACCESS ROAD PAR-38 @ MP 60.17 DELAWARE COUNTY, NEW YORK</div> <div></div>					
26-26-85/PAR-38.1		PROPOSED PERMANENT ACCESS ROAD									

NO.	DATE	BY	REVISION DESCRIPTION	W.O. NO.	CHK.	APP.	DRAWN BY:	DATE: 07-25-2014	ISSUED FOR BID:	SCALE: 1" = 50'
							CHECKED BY:	DATE:	ISSUED FOR CONSTRUCTION:	
							APPROVED BY:	DATE:	DRAWING NUMBER:	
							WO:			

PAR-38-DE-1C-W204


SHEET 31  
OF 60



SCALE: 1" = 50' HORIZONTAL

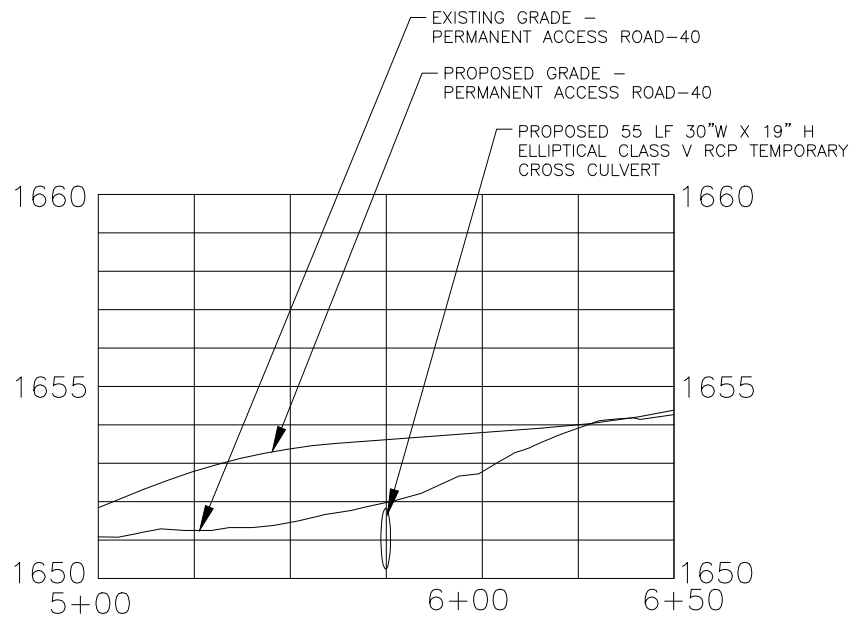
APPLICATION NO.: NAN-2012-00449-UBR

Waterbody ID	Waterbody Name	Flow Regime	Crossing Length (feet)	Stream Disturbance (acres)		State Water Quality Standard	NYDEC Protected Stream (Y/N)	State Fishery Classification	Crossing Method
				Construction	Operation				
DE-1A-S295	UNT to Schohaire Creek	Intermittent	N/A	N/A	N/A	D	N	N/A	N/A
DE-1A-S296	UNT to Schohaire Creek	Intermittent	N/A	N/A	N/A	D	N	N/A	N/A
DE-1A-S297	UNT to Schohaire Creek	Intermittent	50	0.02	0.02	C (T)	Y	N/A	PROPOSED CULVERT AND FILL

DRAWING NO.			REFERENCE TITLE				<div>CONSTITUTION PIPELINE COMPANY, LLC. USACOE &amp; NYSDEC JOINT PERMIT PROPOSED 30" NATURAL GAS PIPELINE WATERBODY CROSSING DE-1A-S295, DE-1A-S296, AND DE-1A-S297 PERMANENT ACCESS ROAD PAR-40 @ MP 63.81 DELAWARE COUNTY, NEW YORK</div> <div> CONSTITUTION PIPELINE</div>			
26-26-85/PAR-40			PROPOSED PERMANENT ACCESS ROAD							

NO.	DATE	BY	REVISION DESCRIPTION	W.O. NO.	CHK.	APP.	DRAWN BY:	DATE: 07-25-2014	ISSUED FOR BID:	SCALE: 1" = 50'
							CHECKED BY:	DATE:	ISSUED FOR CONSTRUCTION:	
							APPROVED BY:	DATE:	DRAWING NUMBER:	PAR-40-DE-1A-S295, DE-1A-S296, DE-1A-S297
							WO:			SHEET 32 OF 60

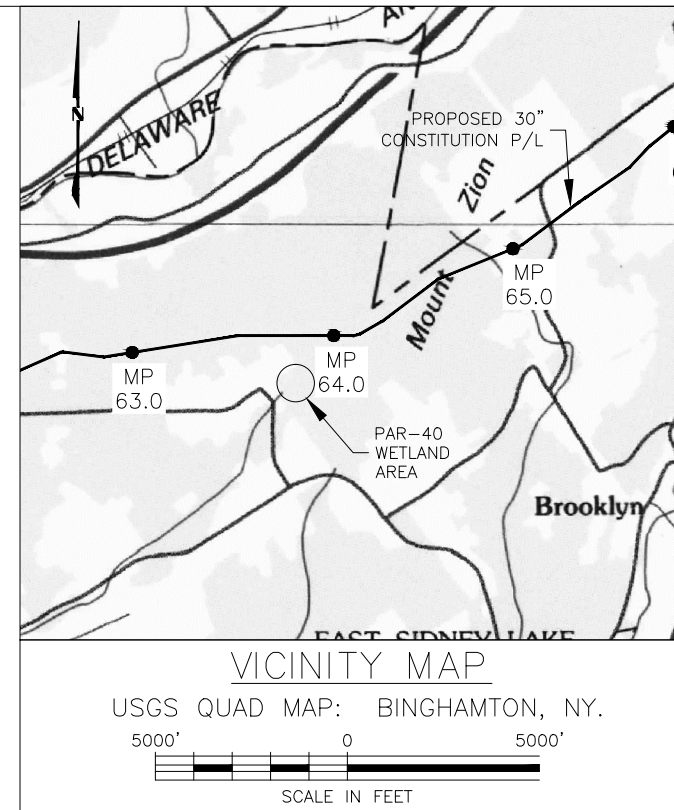




PROFILE

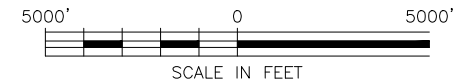


SCALE: 1" = 5' VERTICAL




VICINITY MAP

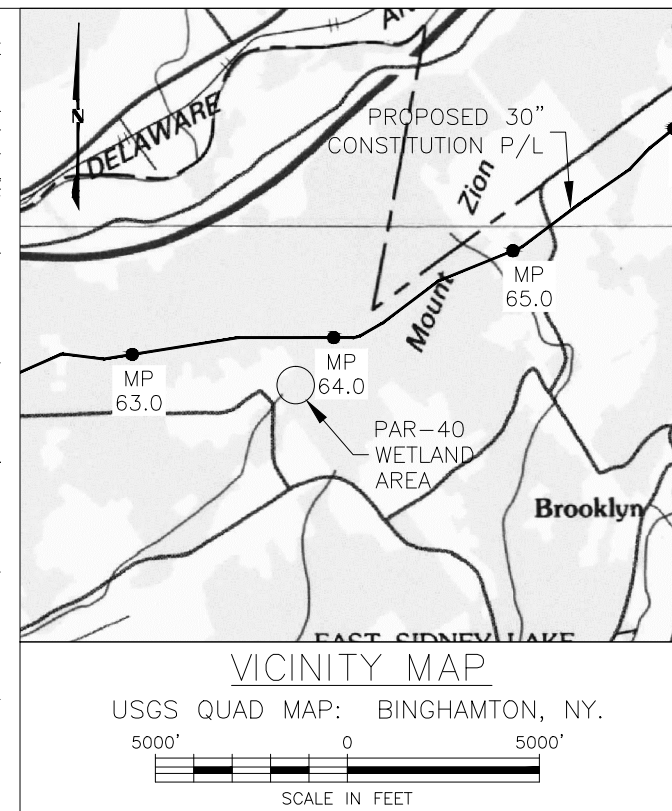
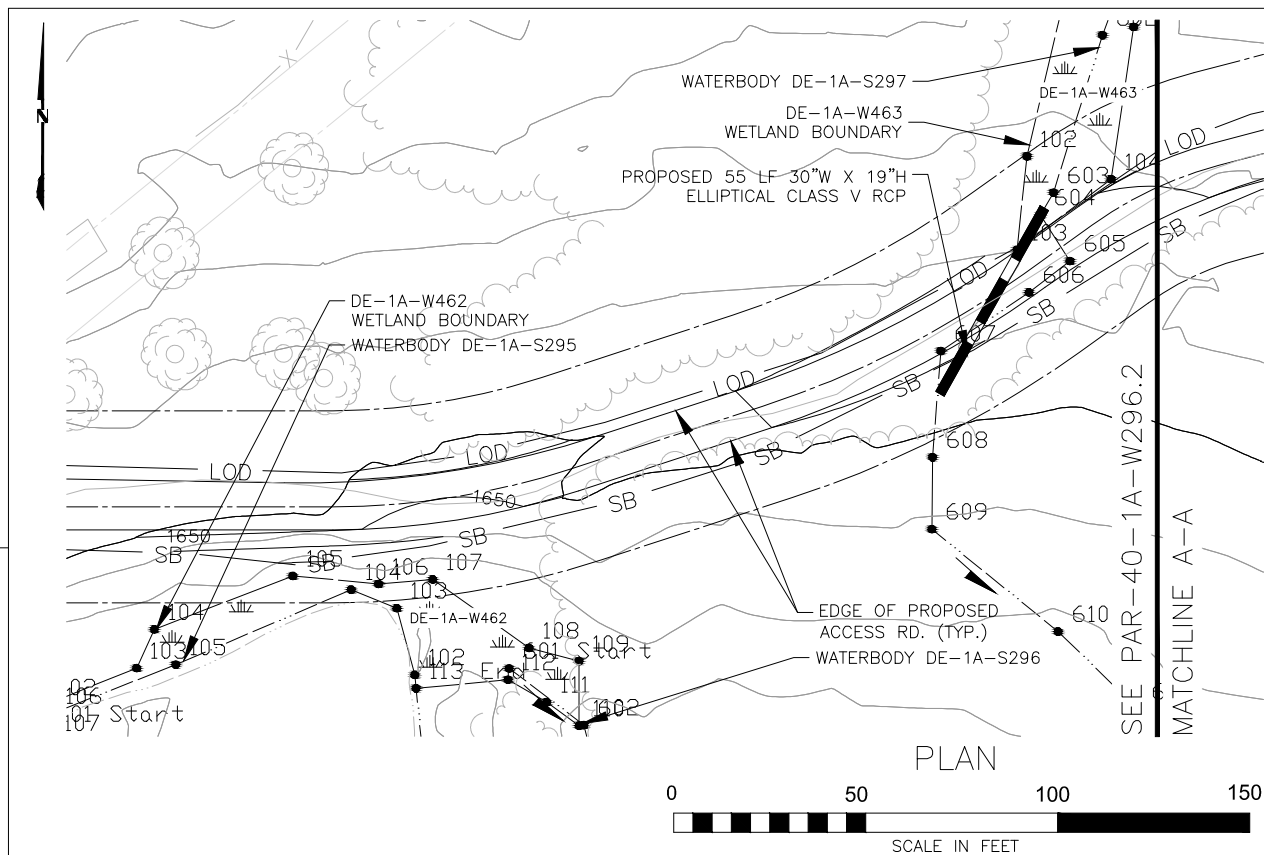
USGS QUAD MAP: BINGHAMTON, NY.



APPLICATION NO.: NAN-2012-00449-UBR

DRAWING NO.			REFERENCE TITLE				<div>CONSTITUTION PIPELINE COMPANY, LLC. USACOE &amp; NYSDEC JOINT PERMIT PROPOSED 30" NATURAL GAS PIPELINE WATERBODY CROSSING DE-1A-S295, DE-1A-S296, AND DE-1A-S297 PERMANENT ACCESS ROAD PAR-40 @ MP 63.81 DELAWARE COUNTY, NEW YORK</div> <div> CONSTITUTION PIPELINE</div>				
26-26-85/PAR-40			PROPOSED PERMANENT ACCESS ROAD								
NO.	DATE	BY	REVISION DESCRIPTION	W.O. NO.	CHK.	APP.	DRAWN BY:	DATE: 07-25-2014	ISSUED FOR BID:	SCALE: 1"= 50'	
							CHECKED BY:	DATE:	ISSUED FOR CONSTRUCTION:		
							APPROVED BY:	DATE:	DRAWING NUMBER:	PAR-40-DE-1A-S295, SHEET 33 DE-1A-S296, DE-1A-S297 OF 60	
							WO:				






SCALE: 1" = 50' HORIZONTAL

APPLICATION NO.: NAN-2012-00449-UBR

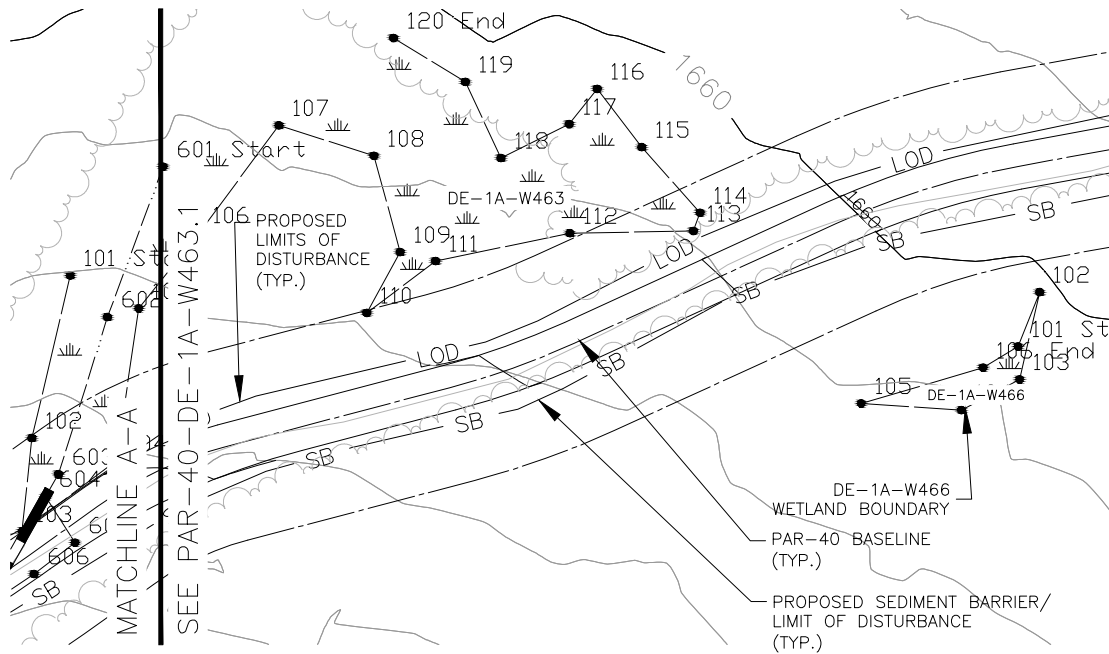
Wetland ID	Wetland Class	Crossing Length (feet)	Wetland Impact (acres)						State Wetland Classification	NYDEC Regulated Wetland (Y/N)	Crossing Method
			CONSTRUCTION			OPERATION					
			PFO	PSS	PEM	PFO	PSS	PEM			
DE-1A-W462	PFO	0	N/A	N/A	N/A	N/A	N/A	N/A	N/A	NO	N/A
DE-1A-W463	PFO	0	.01	N/A	N/A	.01	N/A	N/A	N/A	NO	Permanent Fill

DRAWING NO.		REFERENCE TITLE				<div>CONSTITUTION PIPELINE COMPANY, LLC. USACOE &amp; NYSDEC JOINT PERMIT PROPOSED 30" NATURAL GAS PIPELINE WETLAND CROSSING DE-1A-W462, DE-1A-W463 AND DE-1A-W466 PERMANENT ACCESS ROAD PAR-40 @ MP 63.81 DELAWARE COUNTY, NEW YORK</div> <div> CONSTITUTION PIPELINE</div>					
26-26-85/PAR-40		PROPOSED PERMANENT ACCESS ROAD									

NO.	DATE	BY	REVISION DESCRIPTION	W.O. NO.	CHK.	APP.	DRAWN BY:	DATE: 07-25-2014	ISSUED FOR BID:	SCALE: 1"= 50'
							CHECKED BY:	DATE:	ISSUED FOR CONSTRUCTION:	
							APPROVED BY:	DATE:	DRAWING NUMBER: PAR-40-DE-1A-W462,	SHEET 34
							WO:		DE-1A-W463.1, DE-1A-W466	OF 60



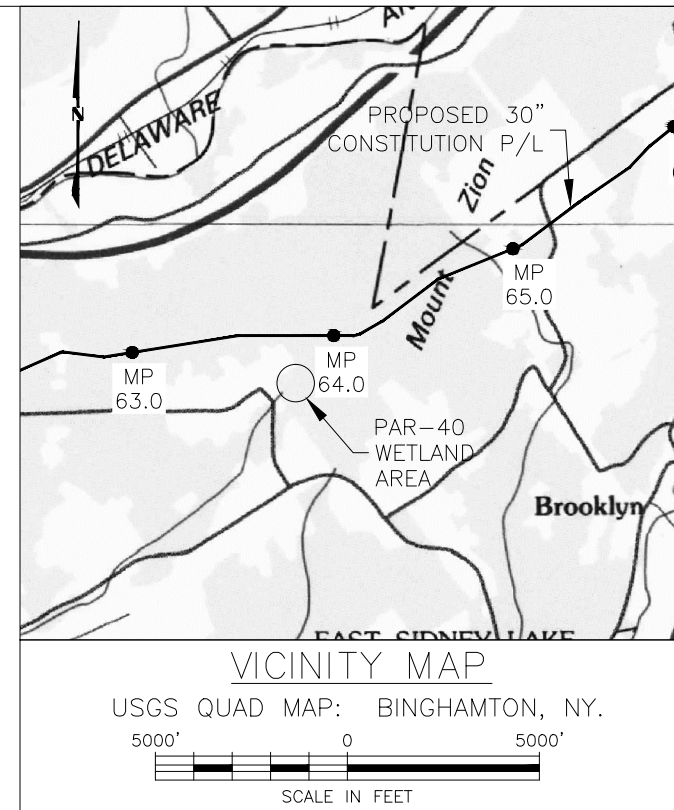





PLAN

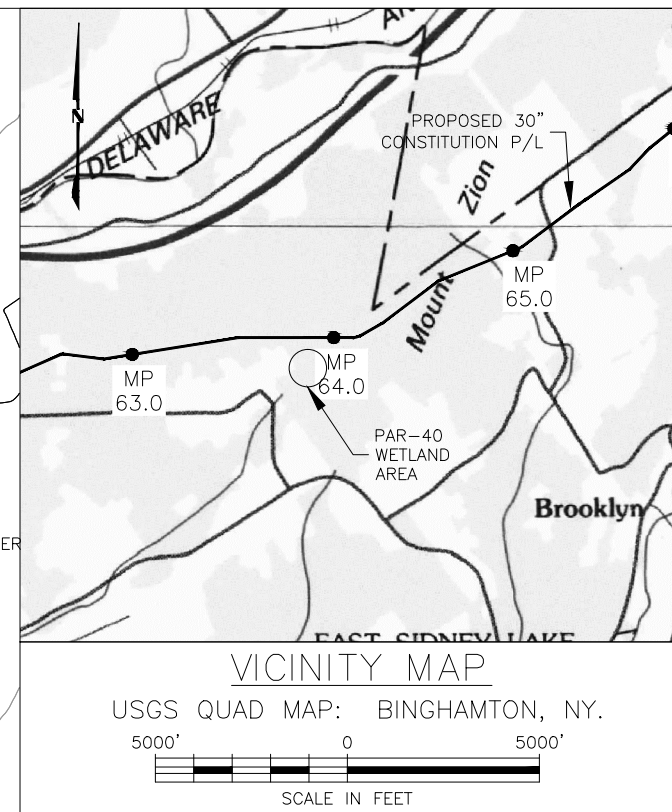
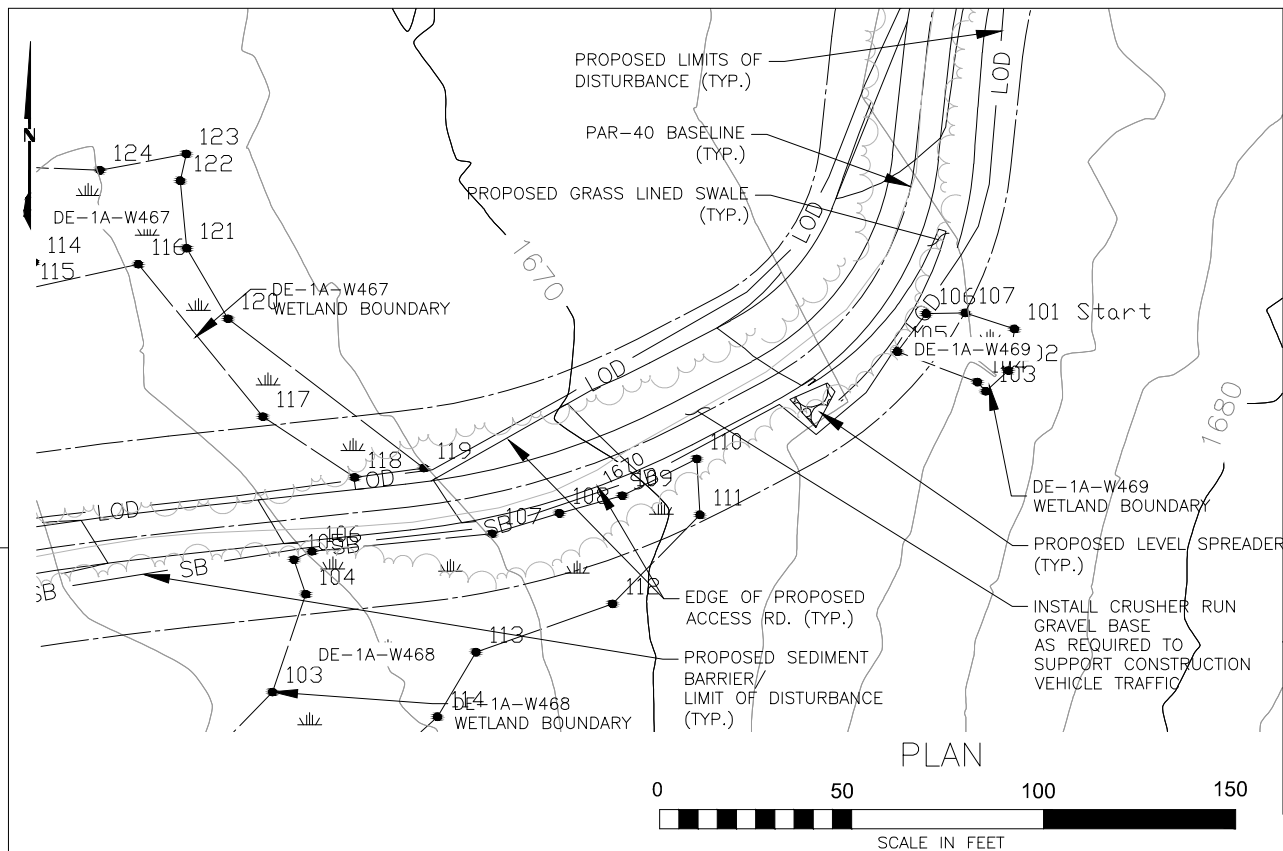


SCALE: 1" = 50' HORIZONTAL









APPLICATION NO.: NAN-2012-00449-UBR


Wetland ID	Wetland Class	Crossing Length (feet)	Wetland Impact (acres)						State Wetland Classification	NYDEC Regulated Wetland (Y/N)	Crossing Method	
			CONSTRUCTION			OPERATION						
			PFO	PSS	PEM	PFO	PSS	PEM				
DE-1A-W463	PFO	0	N/A	N/A	N/A	N/A	N/A	N/A	N/A	NO	N/A	
DE-1A-W466	PFO	0	N/A	N/A	N/A	N/A	N/A	N/A	N/A	NO	N/A	
DRAWING NO.		REFERENCE TITLE				<div>CONSTITUTION PIPELINE COMPANY, LLC. USACOE &amp; NYSDEC JOINT PERMIT PROPOSED 30" NATURAL GAS PIPELINE WETLAND CROSSING DE-1A-W462 DE-1A-W463, AND DE-1A-W466 PERMANENT ACCESS ROAD PAR-40 @ MP 63.81 DELAWARE COUNTY, NEW YORK</div> <div> CONSTITUTION PIPELINE</div>						
26-26-85/PAR-40		PROPOSED PERMANENT ACCESS ROAD										
NO.	DATE	BY	REVISION DESCRIPTION			W.O. NO.	CHK.	APP.	DRAWN BY:	DATE: 07-25-2014	ISSUED FOR BID:	SCALE: 1" = 50'
									CHECKED BY:	DATE:	ISSUED FOR CONSTRUCTION:	
									APPROVED BY:	DATE:	DRAWING NUMBER:	
									WO:		PAR-40-DE-1A-W462, DE-1A-W463.2, DE-1A-W466	SHEET 35 OF 60



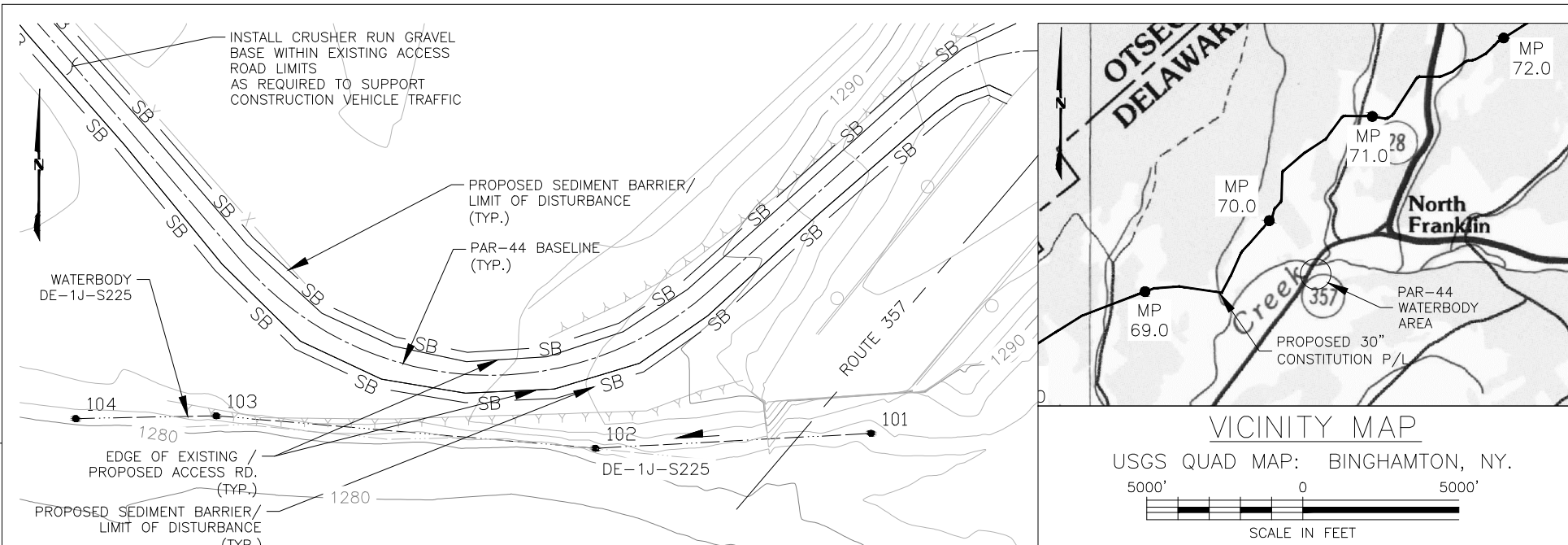
SCALE: 1" = 50' HORIZONTAL

APPLICATION NO.: NAN-2012-00449-UBR

Wetland ID	Wetland Class	Crossing Length (feet)	Wetland Impact (acres)						State Wetland Classification	NYDEC Regulated Wetland (Y/N)	Crossing Method	
												
			CONSTRUCTION			OPERATION						
			PFO	PSS	PEM	PFO	PSS	PEM				
DE-1A-W467	PFO	0	N/A	N/A	N/A	N/A	N/A	N/A	N/A	N/A	N0	N/A
DE-1A-W468	PFO	0	N/A	N/A	N/A	N/A	N/A	N/A	N/A	N/A	N0	N/A
DE-1A-W469	PFO	0	N/A	N/A	N/A	N/A	N/A	N/A	N/A	N/A	N0	N/A

DRAWING NO.	REFERENCE TITLE	<div>CONSTITUTION PIPELINE COMPANY, LLC. USACOE &amp; NYSDEC JOINT PERMIT PROPOSED 30" NATURAL GAS PIPELINE ADJACENT WETLANDS DE-1A-W467, DE-1A-W468, AND DE-1A-W469 PERMANENT ACCESS ROAD PAR-40 @ MP 63.81 DELAWARE COUNTY, NEW YORK</div> <div></div>
26-26-85/PAR-40	PROPOSED PERMANENT ACCESS ROAD	

NO.	DATE	BY	REVISION DESCRIPTION	W.O. NO.	CHK.	APP.	DRAWN BY:	DATE: 07-25-2014	ISSUED FOR BID:	SCALE: 1" = 50'
							CHECKED BY:	DATE:	ISSUED FOR CONSTRUCTION:	
							APPROVED BY:	DATE:	DRAWING NUMBER:	
							WO:		PAR-40-DE-1A-W467, DE-1A-W468, DE-1A-W469	SHEET 36 OF 60




SCALE: 1" = 50' HORIZONTAL

#### NOTES:

1. PAR-44 IS AN EXISTING DRIVEWAY THAT WILL REQUIRE MINOR WIDENING TO ACCOMMODATE ANTICIPATED CONSTRUCTION VEHICLES. THE WIDENING IS NOT ANTICIPATED TO IMPACT THE ADJACENT WATERBODY.

APPLICATION NO.: NAN-2012-00449-UBR

Waterbody ID	Waterbody Name	Flow Regime	Crossing Length (feet)	Stream Disturbance (acres)		State Water Quality Standard	NYDEC Protected Stream (Y/N)	State Fishery Classification	Crossing Method
				Construction	Operation				
DE-1J-S225	Ouleout Creek	Perennial	N/A	N/A	N/A	C(TS)	YES	(TS)	N/A

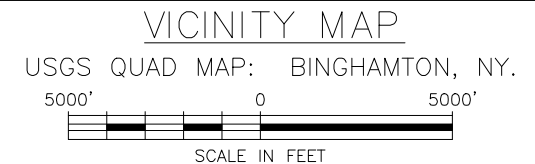
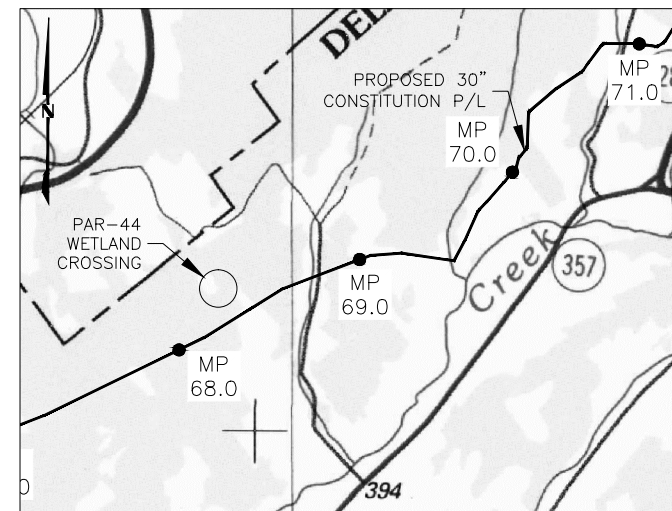
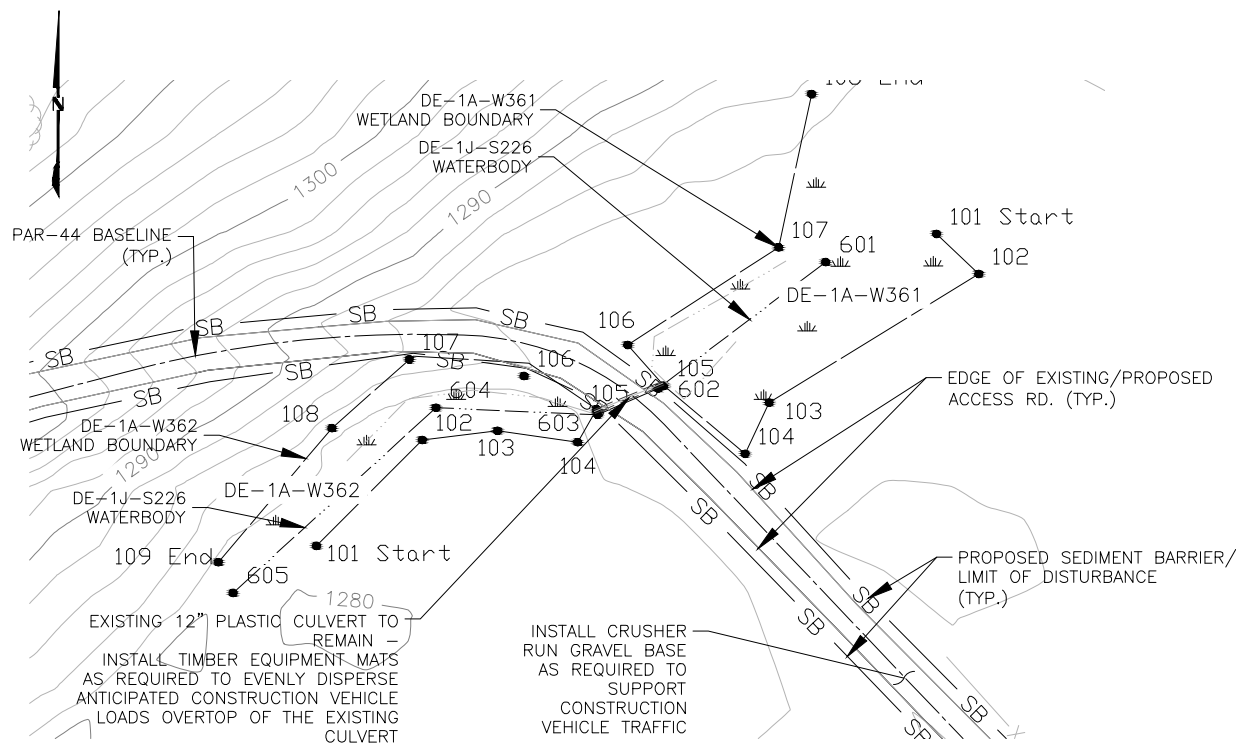
DRAWING NO.		REFERENCE TITLE			<div>CONSTITUTION PIPELINE COMPANY, LLC. USACOE &amp; NYSDEC JOINT PERMIT PROPOSED 30" NATURAL GAS PIPELINE ADJACENT WATERBODY DE-1J-S225 PERMANENT ACCESS ROAD PAR-44 @ MP 69.96 DELAWARE COUNTY, NEW YORK</div> <div> CONSTITUTION PIPELINE</div>				
26-26-85/PAR-44.4		PROPOSED PERMANENT ACCESS ROAD							

NO.	DATE	BY	REVISION DESCRIPTION	W.O. NO.	CHK.	APP.	DRAWN BY:	DATE: 07-25-2014	ISSUED FOR BID:	SCALE: 1" = 50'
							CHECKED BY:	DATE:	ISSUED FOR CONSTRUCTION:	
							APPROVED BY:	DATE:	DRAWING NUMBER:	
							WO:		PAR-44-DE-1J-S225	SHEET 37 OF 60









PLAN




SCALE: 1" = 50' HORIZONTAL

#### NOTES:

1. PAR-44 IS AN EXISTING DRIVEWAY THAT WILL REQUIRE MINOR WIDENING TO ACCOMMODATE ANTICIPATED CONSTRUCTION VEHICLES. THE WIDENING IS NOT ANTICIPATED TO IMPACT THE ADJACENT WETLAND.

APPLICATION NO.: NAN-2012-00449-UBR

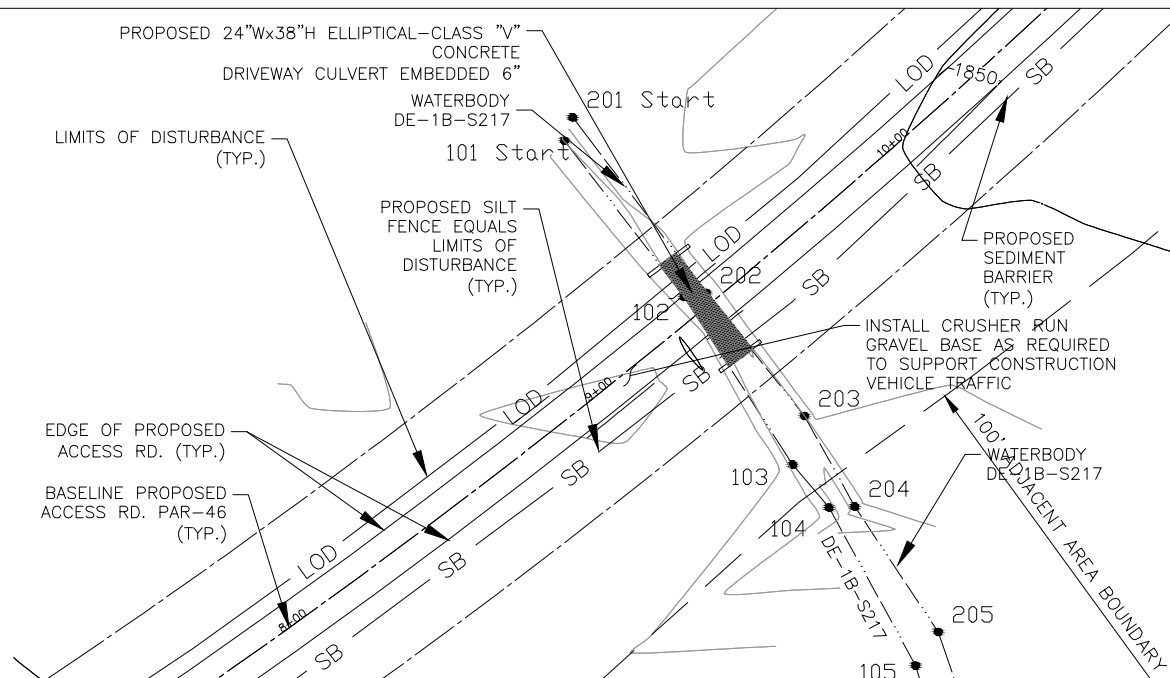
Wetland ID	Wetland Class	Crossing Length (feet)	Wetland Impact (acres)						State Wetland Classification	NYDEC Regulated Wetland (Y/N)	Crossing Method
			CONSTRUCTION			OPERATION					
			PFO	PSS	PEM	PFO	PSS	PEM			
DE-1A-W361	PFO	0	N/A	N/A	N/A	N/A	N/A	N/A	N/A	NO	N/A
DE-1A-W362	PEM	0	N/A	N/A	N/A	N/A	N/A	N/A	N/A	NO	N/A

DRAWING NO.		REFERENCE TITLE				<div>CONSTITUTION PIPELINE COMPANY, LLC. USACOE &amp; NYSDEC JOINT PERMIT PROPOSED 30" NATURAL GAS PIPELINE WETLAND CROSSING DE-1A-W361, DE-1A-W362 PERMANENT ACCESS ROAD PAR-44 @ MP 69.96 DELAWARE COUNTY, NEW YORK</div> <div> CONSTITUTION PIPELINE</div>						
26-26-85/PAR-43.1		PROPOSED PERMANENT ACCESS ROAD										

NO.	DATE	BY	REVISION DESCRIPTION	W.O. NO.	CHK.	APP.	DRAWN BY:	DATE: 07-25-2014	ISSUED FOR BID:	SCALE: 1" = 50'
							CHECKED BY:	DATE:	ISSUED FOR CONSTRUCTION:	
							APPROVED BY:	DATE:	DRAWING NUMBER:	
							WO:		PAR-44-DE-1A-W361/ DE-1A-W362	SHEET 39 OF 60





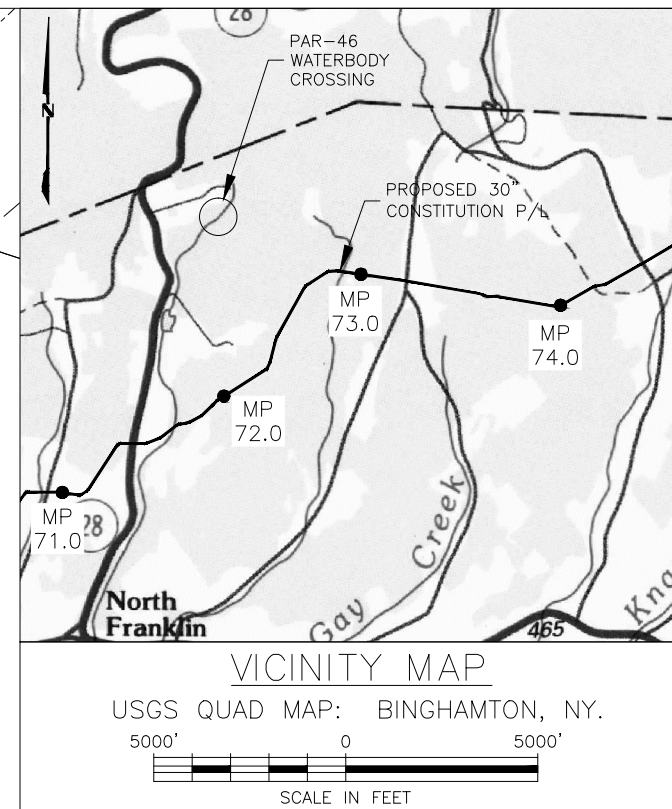


PLAN



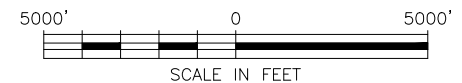
SCALE IN FEET

SCALE: 1" = 50' HORIZONTAL



VICINITY MAP


USGS QUAD MAP: BINGHAMTON, NY.



SCALE IN FEET

APPLICATION NO.: NAN-2012-00449-UBR

Waterbody ID	Waterbody Name	Flow Regime	Crossing Length (feet)	Stream Disturbance (acres)		State Water Quality Standard	NYDEC Protected Stream (Y/N)	State Fishery Classification	Crossing Method
				Construction	Operation				
DE-1B-S217	UNT to Ouleout Creek	E	10	.01	0.01	D	N	N/A	PROPOSED CULVERT AND FILL

DRAWING NO.		REFERENCE TITLE				<div>CONSTITUTION PIPELINE COMPANY, LLC. WATER OBSTRUCTION &amp; ENCROACHMENT PERMIT PROPOSED 30" NATURAL GAS PIPELINE WATERBODY CROSSING DE-1B-S217 PERMANENT ACCESS ROAD PAR-46 @ MP 72.79 DELAWARE COUNTY, NEW YORK</div> <div></div>				
26-03-70/PAR-46										

NO.	DATE	BY	REVISION DESCRIPTION	W.O. NO.	CHK.	APP.	DRAWN BY:	DATE: 07-25-2014	ISSUED FOR BID:	SCALE: 1" = 50'
							CHECKED BY:	DATE:	ISSUED FOR CONSTRUCTION:	
							APPROVED BY:	DATE:	DRAWING NUMBER:	
							WO:		PAR-46-DE-1B-S217	SHEET 40 OF 60

